



Bicentennial Park Circuit

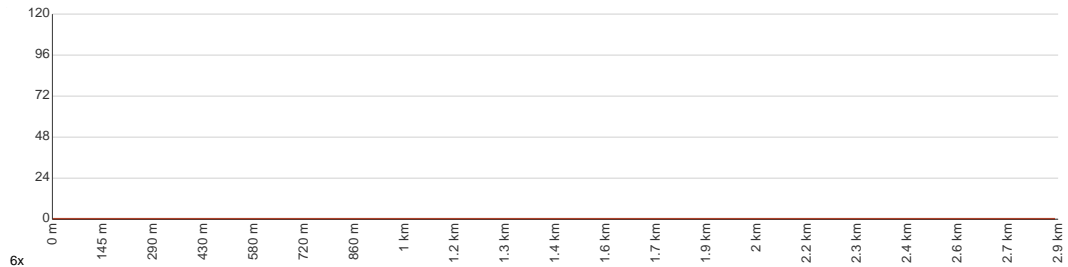
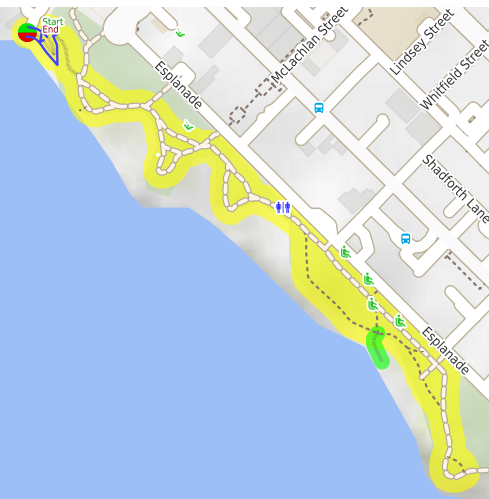
40 min to 1 h 15 min

2.9 km
Circuit

↑ 0 m
↓ 0 m

2
Easy track

Starting from Doctors Gully Carpark, Larrakeyah, this circuit gives you a comprehensive tour of the Bicentennial Park, visiting memorials and lookouts along the way. Bicentennial Park Circuit is a great way to explore one of the most favoured parks in the city of Darwin. The Cenotaph (located in the park) is a significant monument dedicated to acknowledging and honouring the sacrifices made by Australian servicemen and women. You can also explore the Bombing of Darwin memorial garden, which has interpretive signposts. Don't forget to take in the excellent views of the harbour and coast while doing so. The park provides amenities, including a range of play equipment for children and outdoor gym facilities. Dogs are allowed on lead. Keep in mind that the park is quite exposed, so sunscreen and a hat will go a long way. Let us begin by acknowledging the Traditional Custodians of the land on which we travel today, and pay our respects to their Elders past and present.



Class 2 of 6 Clear and well formed track or trail	
Quality of track	Smooth and hardened path (1/6)
Gradient	Gentle hills with occasional steps (2/6)
Signage	Clearly signposted (2/6)
Infrastructure	Generally useful facilities (such as fenced cliffs and seats) (1/6)
Experience Required	No experience required (2/6)
Weather	Weather generally has little impact on safety (1/6)

Getting to the start: From

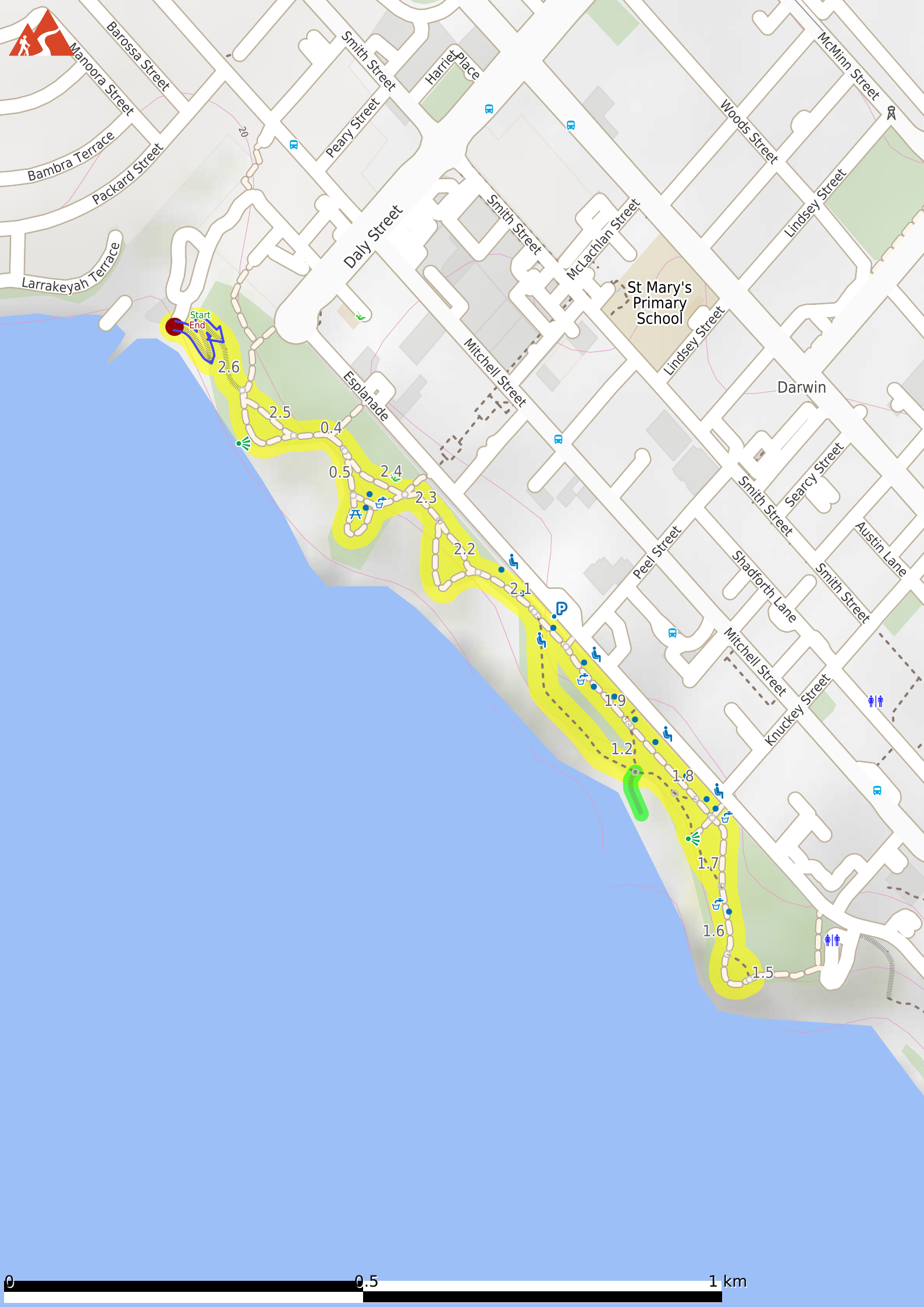
Before you start any journey ensure you;

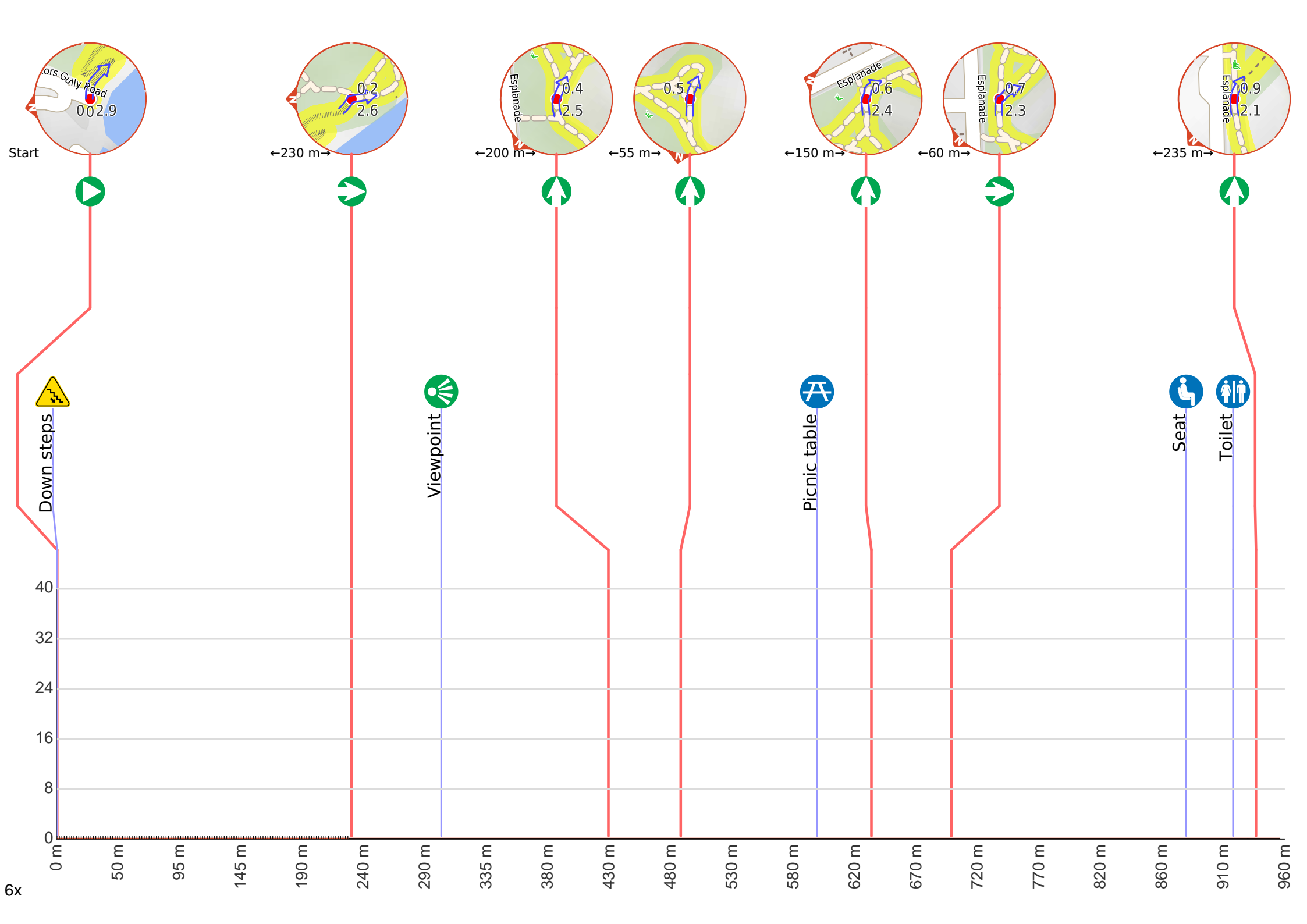
- Tell someone you trust where you are going and what to do if you are late returning
- Have adequate equipment, supplies, skills & knowledge to undertake this journey safely
- Consider weather forecasts, park/track closures & fire dangers
- Can respond to emergencies & call for help at any point
- Are healthy and fit enough for this journey

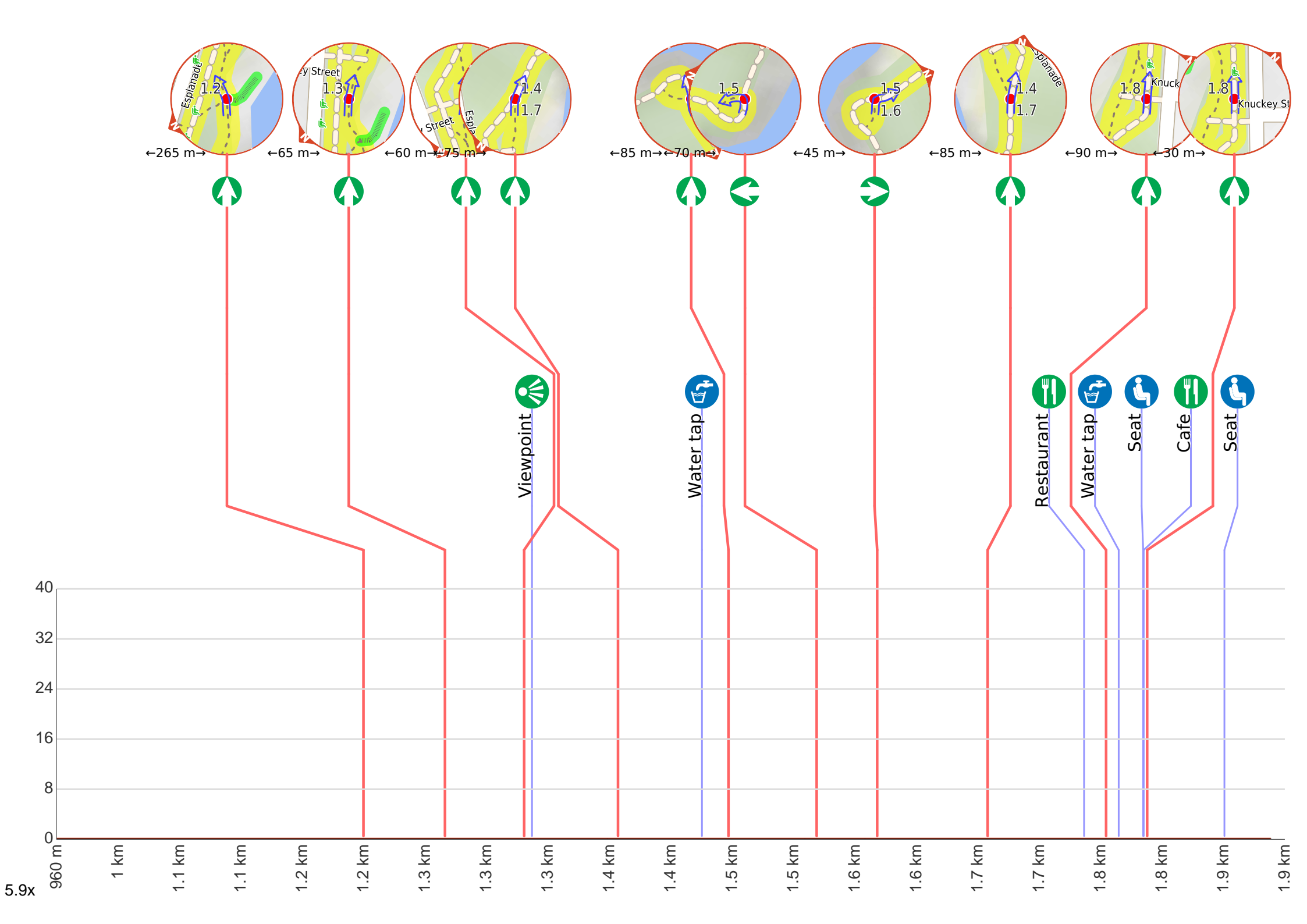
If not, change plans and stay safe. It is okay to delay and ask people for help.

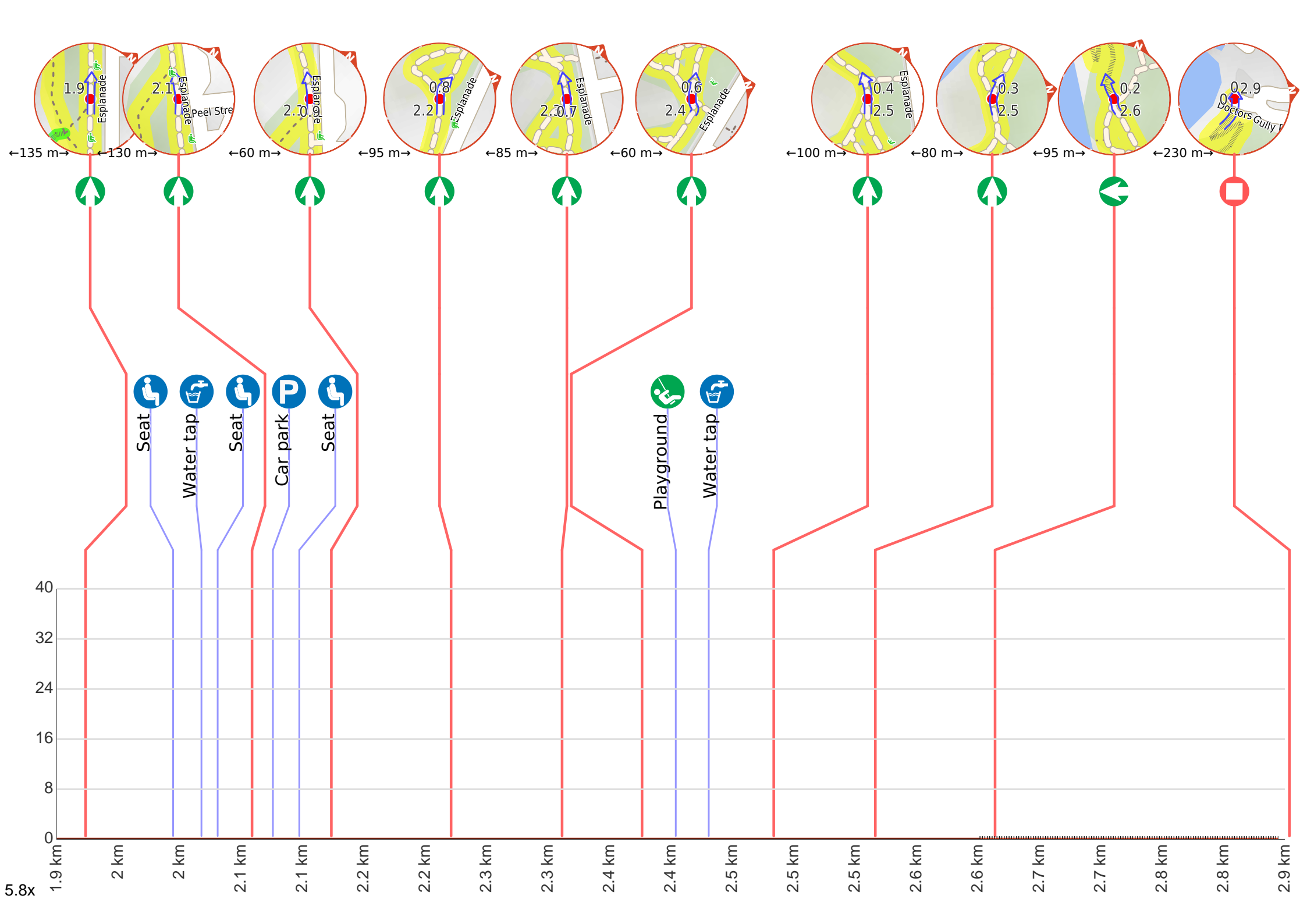
Share
[Bushwalk.com](https://www.bushwalk.com.au/j/ZP5WQR)
[/j/ZP5WQR](https://www.bushwalk.com.au/j/ZP5WQR)

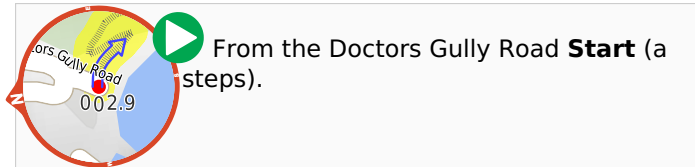








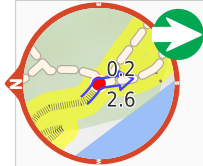




From the Doctors Gully Road **Start** (a steps).



Then head down the steps (about 230 m long)



Turn right.



After another 70 m come to the viewpoint (15 m on your right).



Continue straight.



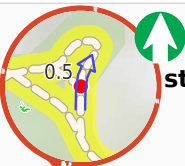
After another 60 m **continue straight.**



After another 50 m **continue straight.**



After another 30 m **continue straight.**



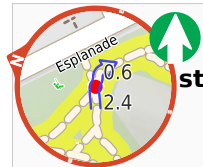
After another 55 m **continue straight.**



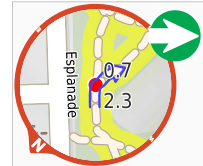
After another 105 m pass the picnic table (8 m on your left).



Veer right.



After another 40 m **continue straight.**



After another 60 m **turn right.**



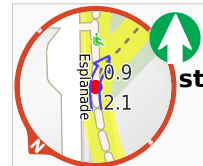
After another 145 m **continue straight.**



After another 40 m pass a seat (15 m on your left), has a backrest.



After another 35 m pass the toilet (7 m on your left).



After another 20 m **continue straight.**

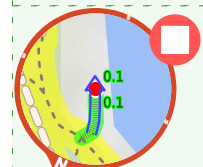
Start of an optional side trip: This little side trip takes you down to Lamero Beach. Involves steps.



To start this optional side trip turn right here. **Start.**



Then head down the steps (about 55 m long)



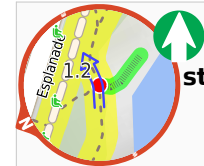
The end.



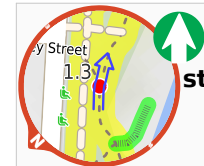
Turn around and retrace your steps back the 55 m to the main route.



Back at the main route turn sharp right and follow on from the 1.2 km waypoint.



After another 265 m **continue straight.**



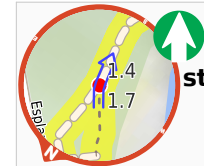
After another 65 m **continue straight.**



After another 70 m come to the viewpoint.



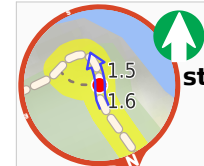
Continue straight.



After another 75 m **continue straight.**



After another 65 m pass the "Filtered Water" (on your left).



After another 20 m **continue straight.**



After another 70 m **turn left.**

After another 45 m **turn right**.

After another 85 m **continue straight**.

After another 75 m pass the "Char Restaurant" (60 m on your right).

After another 15 m **continue straight**.

After another 10 m pass the water tap (10 m on your right).
This water tap is wheelchair accessible.

After another 20 m pass a seat (10 m on your right)., has a backrest.

Then pass the "Aboriginal Bush Traders" (50 m on your right).
W:aboriginalbushtraders.com

After another 3 m **continue straight**.

After another 60 m pass a seat (10 m on your right)., has a backrest.

After another 65 m pass a seat (10 m on your right)., has a backrest.

After another 25 m pass a seat (10 m on your right)., has a backrest.

Continue straight.

After another 7 m **continue straight**.

After another 60 m pass a seat (9 m on your right)., has a backrest.

After another 20 m pass the water tap (on your left).

After another 15 m pass a seat (8 m on your right)., has a backrest.

After another 25 m **continue straight**.

After another 15 m pass the car park (10 m on your right).

After another 20 m pass a seat (5 m on your right)., has a backrest.

After another 25 m **continue straight**.

After another 95 m **continue straight**.

After another 85 m **continue straight**.

After another 60 m **continue straight**.

After another 25 m pass the playground (20 m on your right).

After another 25 m pass the water tap (20 m on your left).

After another 50 m **continue straight**.

After another 30 m **continue straight**.

After another 50 m **continue straight**.

After another 95 m **turn left**.

Continue another 230 m to find from the Doctors Gully Road at the end.