



# Mannum Waterfalls from lower car park

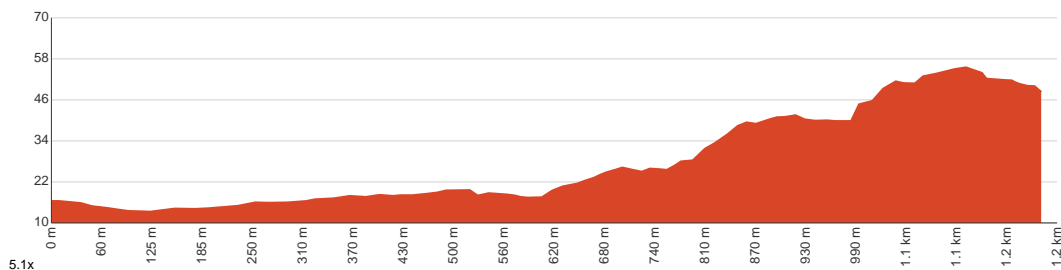
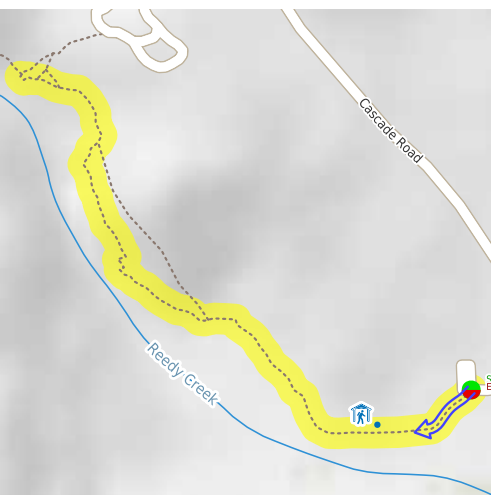
45 min to 1 h 30 min

2.4 km  
Return

↑ 69 m  
↓ 69 m

4  
Hard track

Starting from the Mannum Waterfalls lower car park on Cascade Road, Mannum, this walk takes you to the Mannum Waterfalls and back. Located to the southwest of Mannum, near the base of the eastern Mount Lofty Ranges, are the Mannum Waterfalls, consisting of large granite outcrops that rise from the plains around Reedy Creek to form several small cascades and rock pools. The falls are accessible from the lower car park, which has picnic facilities, toilets and ample parking, meandering along the creek gully past interesting granite rock formations, with good opportunities for spotting native birds and animals. This walk consists of gently undulating walking trails, with some creek crossings and uneven rocky terrain, suitable for moderate fitness levels. The falls are best seen in winter, when heavy rain fills the creeks, and can also be accessed from the upper car park, which makes for a shorter but steeper walk. Let us begin by acknowledging the Traditional Custodians of the land on which we travel today, and pay our respects to their Elders past and present.



Class 4 of 6 Rough track, where fallen trees and other obstacles are likely	
<b>Quality of track</b>	Rough track, where fallen trees and other obstacles are likely (4/6)
<b>Gradient</b>	Gentle hills with occasional steps (2/6)
<b>Signage</b>	Minimal directional signs (4/6)
<b>Infrastructure</b>	Limited facilities (such as cliffs not fenced, significant creeks not bridged) (4/6)
<b>Experience Required</b>	Moderate level of bushwalking experience recommended (4/6)
<b>Weather</b>	Storms may impact on navigation and safety (3/6)

**Getting to the start:** From South Eastern Freeway, The Rural City of Murray Bridge.

- Turn on to Adelaide Road then drive for 4.1 km
- Turn left onto Maurice Road and drive for another 1.4 km
- Turn right onto Cypress Terrace and drive for another 1.3 km
- Turn left onto Mannum Road and drive for another 20.7 km
- Turn left onto Cascade Road and drive for another 540 m
- Turn left and drive for another 95 m

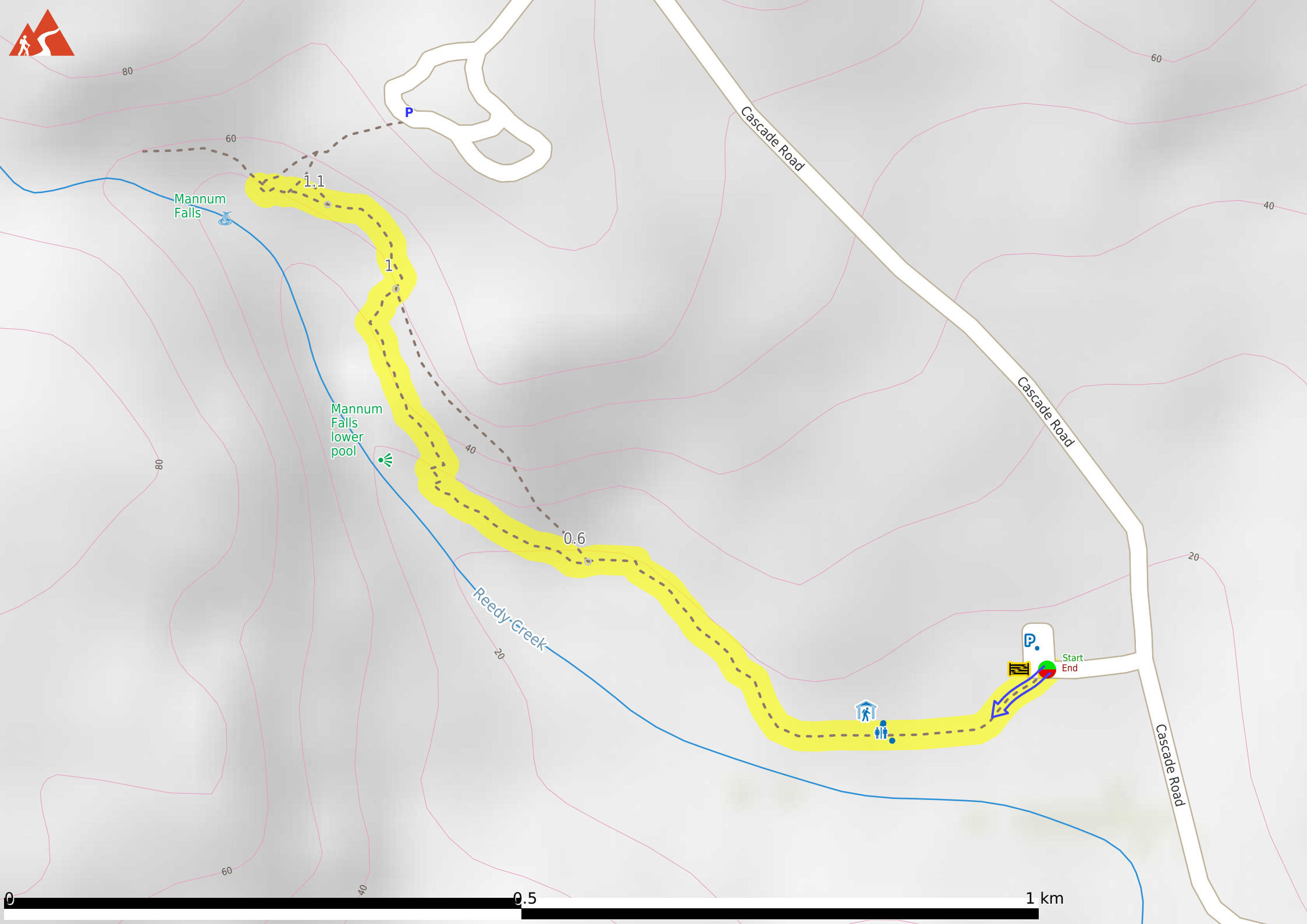
## Before you start any journey ensure you;

- Tell someone you trust where you are going and what to do if you are late returning
- Have adequate equipment, supplies, skills & knowledge to undertake this journey safely
- Consider weather forecasts, park/track closures & fire dangers
- Can respond to emergencies & call for help at any point
- Are healthy and fit enough for this journey

If not, change plans and stay safe. It is okay to delay and ask people for help.

Share  
[Bushwalk.com](https://bushwalk.com/j/Z9DC1E)  
[/j/Z9DC1E](https://bushwalk.com/j/Z9DC1E)





80

60

40

Mannum Falls



1.1

1

Mannum Falls lower pool



40

0.6

80

Reedy Creek

20

20

Cascade Road

Cascade Road

Cascade Road



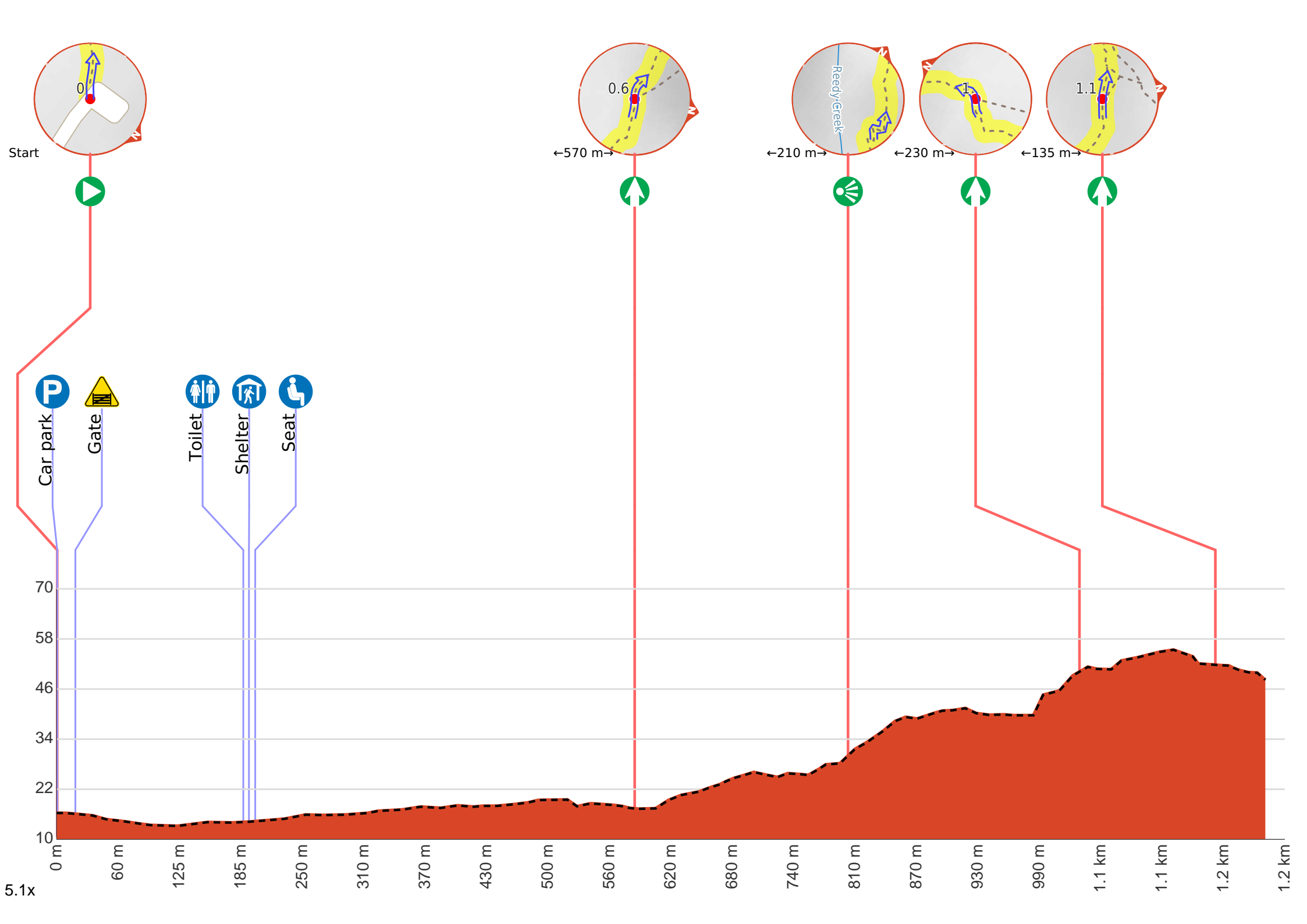
Start  
End

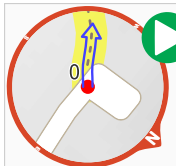


0

0.5

1 km





**Start.**



Find the Mannum Falls lower car park at the start.



Find the gate at the start.



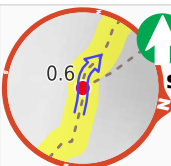
After another 165 m pass the toilet (on your left).



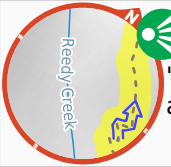
After another 6 m pass the shelter (10 m on your right).



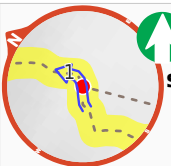
After another 6 m pass a seat (10 m on your right).



After another 380 m **continue straight.**



After another 210 m come to the "Mannum Falls lower pool" (about 45 m ahead).



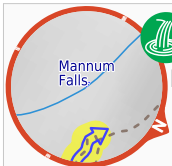
After another 230 m **continue straight.**



After another 135 m **continue straight.**



After another 40 m **continue straight.**



About 45 m past the end is "Mannum Falls".



Turn around here and retrace the main route for 1.2 km to get back to the start.