



Mount Shaugh Hike

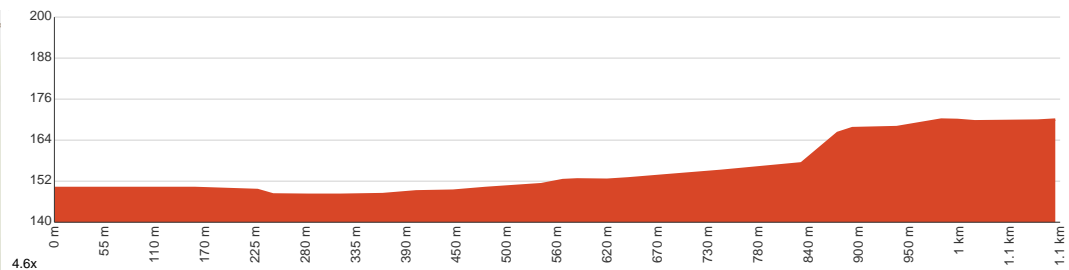
 30 min to 45 min


2.2 km
Return


↑ 26 m
↓ 26 m

 3
Moderate track

Starting from the Mount Shaugh car park on Mount Shaugh Track, Ngarkat, this walk takes you to the summit of Mount Shaugh and back via the Mount Shaugh Hike. This short, moderately challenging walk takes walkers to the summit of Mount Shaugh in the southeastern corner of Ngarkat Conservation Park, passing through the park's characteristic mallee health vegetation and offering excellent views over the surrounding area. Standing at 182 metres, Mount Shaugh is the highest point in the park and is located on an undulating sandy plain with large, irregular sand dunes. A variety of birds can be seen along the trail in spring, as well as colourful displays of wildflowers. Western grey kangaroos and emus are also commonly seen in the park. This walk consists of narrow walking trails with uneven natural surfaces and short steep hills, suitable for average fitness levels. Let us begin by acknowledging the Traditional Custodians of the land on which we travel today, and pay our respects to their Elders past and present.



Class 3 of 6 Formed track, with some branches and other obstacles	
Quality of track	Formed track, with some branches and other obstacles (3/6)
Gradient	Short steep hills (3/6)
Signage	Directional signs along the way (3/6)
Infrastructure	Limited facilities, not all cliffs are fenced (3/6)
Experience Required	Some bushwalking experience recommended (3/6)
Weather	Storms may impact on navigation and safety (3/6)

Getting to the start: From , Keith.

Before you start any journey ensure you;

- Tell someone you trust where you are going and what to do if you are late returning
- Have adequate equipment, supplies, skills & knowledge to undertake this journey safely
- Consider weather forecasts, park/track closures & fire dangers
- Can respond to emergencies & call for help at any point
- Are healthy and fit enough for this journey

If not, change plans and stay safe. It is okay to delay and ask people for help.

Share
[Bushwalk.com](https://bushwalk.com/j/YRQVID)
[/j/YRQVID](https://bushwalk.com/j/YRQVID)






140

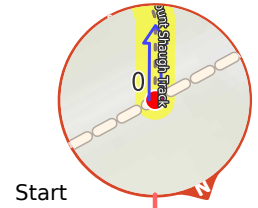
Start
End

1.1

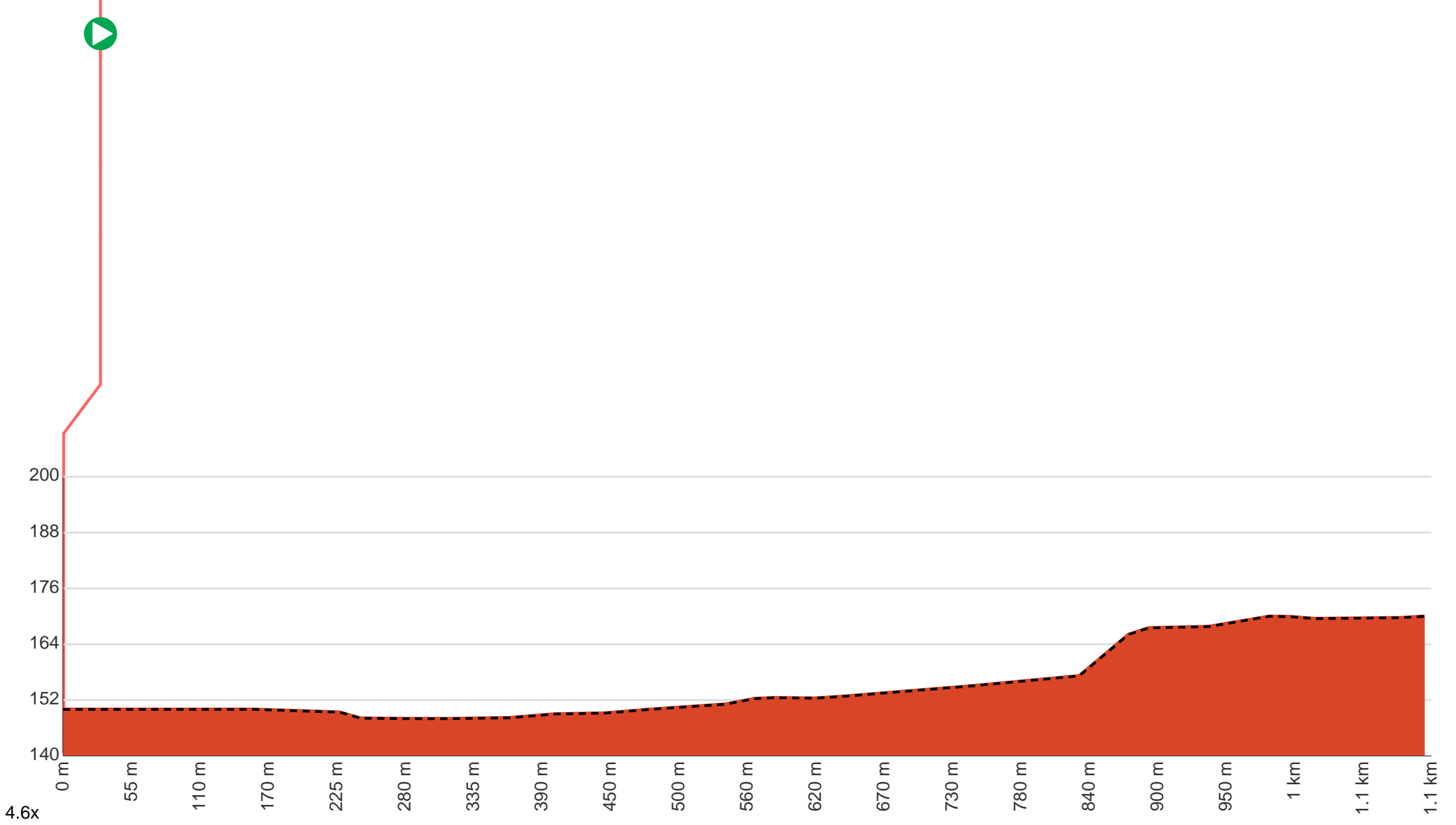
160

160

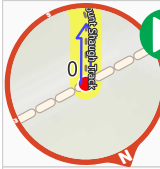




Start



4.6x



At the intersection of Mount Shaugh Track & Shaugh Track **Start** heading along *Mount Shaugh Track* (a walking track).



After another 1.1 km come to "Mount Shaugh".



Turn around here and retrace the main route for 1.1 km to get back to the start.