



Drawing Room Rocks Walk

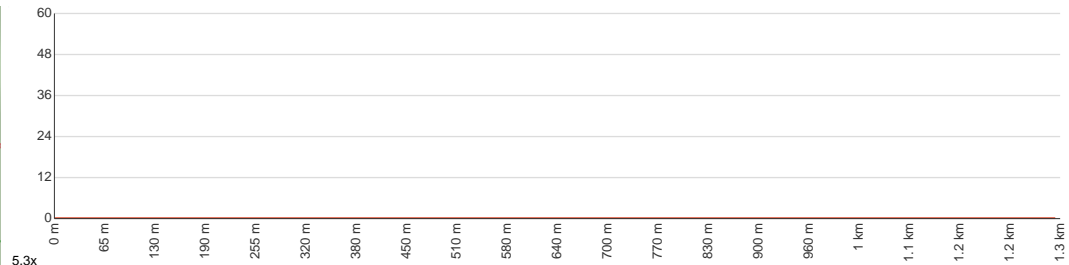
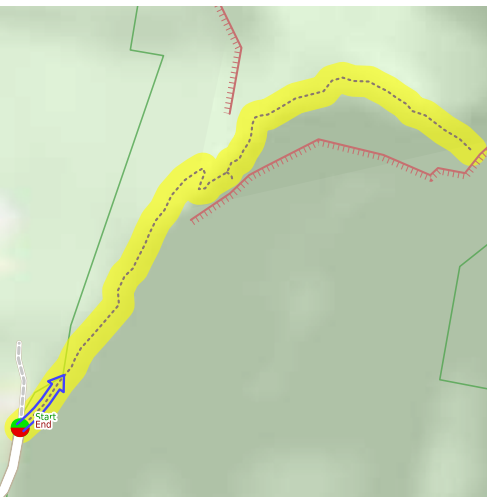
 1 h 30 min to 2 h


2.5 km
Return


↑ 0 m
↓ 0 m

 4
Hard track

Starting from the car park off Brogers Creek Road, Woodhill, this walk takes you to the Drawing Room Rocks Lookout and back via the Drawing Room Rocks Walking Trail. This relatively short, moderately challenging bushwalk takes walkers to the Drawing Room Rocks, a unique geological feature in the Barren Grounds Nature Reserve. The walk climbs steadily through lush rainforest and dry scrubland, emerging onto a plateau before reaching the Drawing Room Rocks Lookout, offering extensive views over Kangaroo Valley, Berry and towards the coastline. The unusual shapes of the rocks result from the weathering of the sandstone, giving them the appearance of tables and chairs. The track is well-defined and fairly easy to follow but has minimal directional signage, steep inclines, unfenced cliffs and sections that may be slippery in wet conditions. This walk consists of narrow walking trails, with uneven natural surfaces, rocky surfaces, steep hills and steps, suitable for moderate fitness levels. Let us begin by acknowledging the Traditional Custodians of the land on which we travel today, and pay our respects to their Elders past and present.



Class 4 of 6 Rough track, where fallen trees and other obstacles are likely	
Quality of track	Rough track, where fallen trees and other obstacles are likely (4/6)
Gradient	Very steep (4/6)
Signage	Minimal directional signs (4/6)
Infrastructure	Limited facilities (such as cliffs not fenced, significant creeks not bridged) (4/6)
Experience Required	Moderate level of bushwalking experience recommended (4/6)
Weather	Foretasted & unexpected storms and severe weather may impact on navigation and safety (4/6)

Getting to the start: From , Berry.

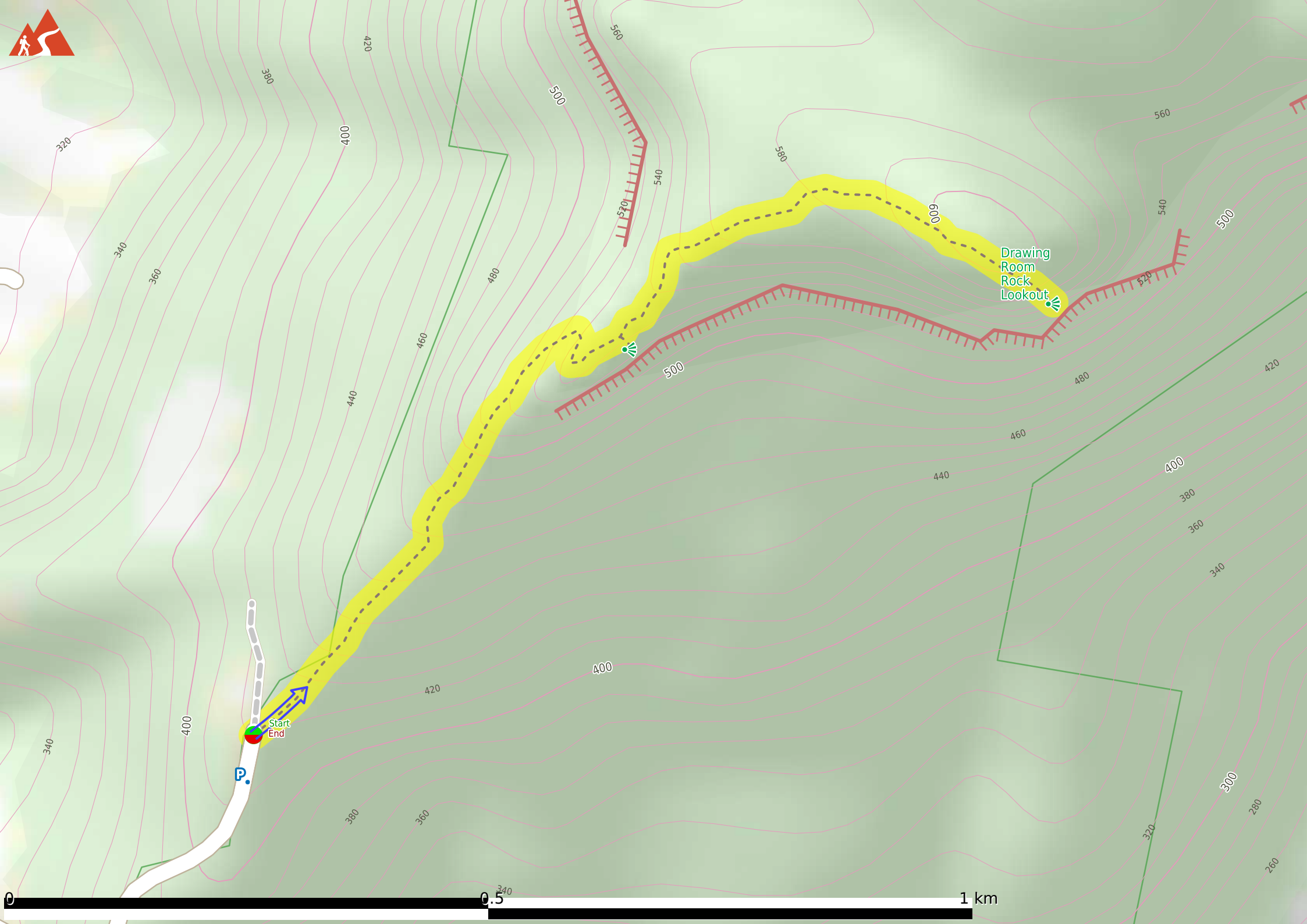
Before you start any journey ensure you;

- Tell someone you trust where you are going and what to do if you are late returning
- Have adequate equipment, supplies, skills & knowledge to undertake this journey safely
- Consider weather forecasts, park/track closures & fire dangers
- Can respond to emergencies & call for help at any point
- Are healthy and fit enough for this journey

If not, change plans and stay safe. It is okay to delay and ask people for help.

Share
[Bushwalk.com](https://bushwalk.com/j/XUGL93)
[/j/XUGL93](https://bushwalk.com/j/XUGL93)





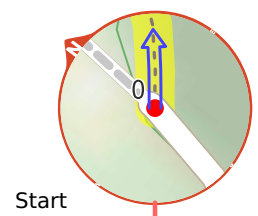
Start
End

Drawing
Room
Rock
Lookout

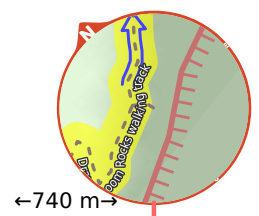
P

0.5

1 km



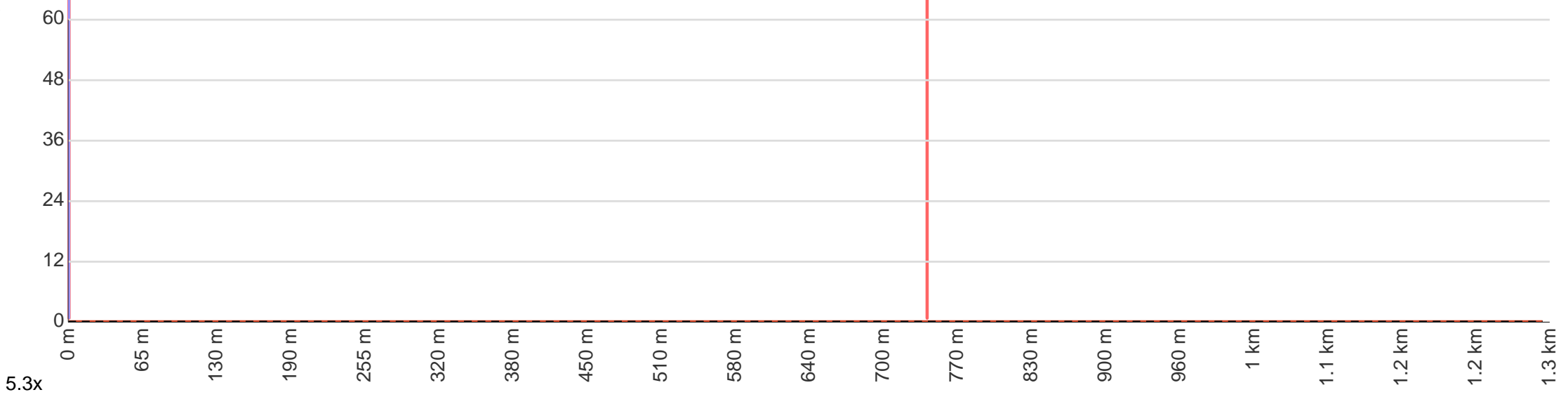
Start



←740 m→

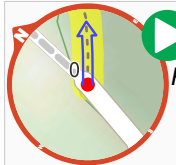


Car park



5.3x

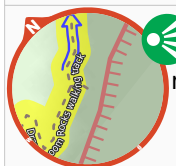
Getting started: From the car park off Brogers Creek Road, Woodhill, head along the walking trail located to the right of the metal gate, passing a 'Drawing Room Rocks Bushwalk' sign and a 'Drawing Room Rocks' warning sign (to your left). Follow the Drawing Room Rocks Walking Trail ahead and continue the Drawing Room Rocks Walk.



Start heading along *Drawing Room Rocks walking track*.



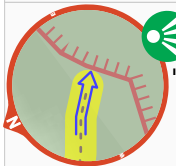
Find the car park at the start.



After 740 m come to the viewpoint (15 m on your right).



Veer left, to head along Drawing Room Rocks walking track.



After another 580 m come to "Drawing Room Rock Lookout".



Turn around here and retrace the main route for 1.3 km to get back to the start.