






Deep View Lookout and Third Falls Circuit

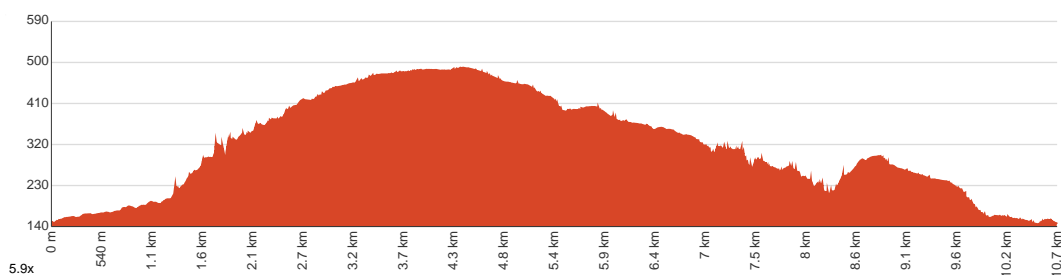
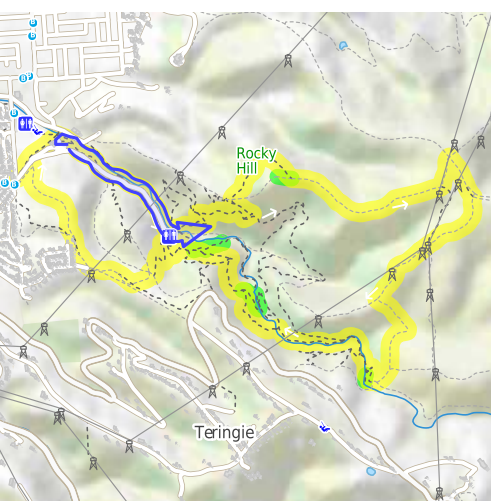
 3 h 15 min to 5 h
 2 h to 2 h 45 min


10.7 km
Circuit


↑ 675 m
↓ 675 m


4
Hard track

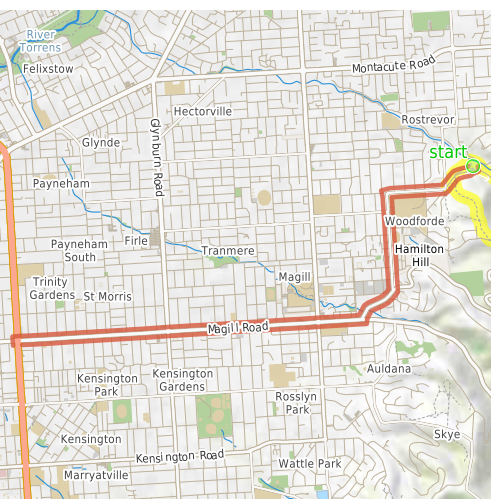
Starting from the Morialta Car park on Morialta Falls Road, Woodforde, this walk takes you on a circuit via the Yurrebilla, Rocky Hill, Centre, Climbers and Woodforde tracks. This route follows the outer perimeter of the park, passing by some of the more popular natural features in the park's centre, including Deep View Lookout. Along the way, there are stunning views back down the gully to Adelaide. Keep a lookout for local wildlife, including koalas, kangaroos, lizards and birds. The terrain is mixed and includes a short roadside section on the return after visiting Third Falls. The gradient is quite steep, with a relentless ascent followed by a descent back to the car park. Sturdy walking shoes are recommended, as the trail is very rough in places. Let us begin by acknowledging the Traditional Custodians of the land on which we travel today, and pay our respects to their Elders past and present.



Class 4 of 6

Rough track, where fallen trees and other obstacles are likely

Quality of track	Formed track, with some branches and other obstacles (3/6)
Gradient	Very steep (4/6)
Signage	Directional signs along the way (3/6)
Infrastructure	Limited facilities, not all cliffs are fenced (3/6)
Experience Required	Some bushwalking experience recommended (3/6)
Weather	Storms may impact on navigation and safety (3/6)



Getting to the start: From Portrush Road, A17, Norwood.

- Turn on to Magill Road, B27 then drive for 3.7 km
- Turn left onto Norton Summit Road and drive for another 480 m
- Turn left onto Glen Stuart Road and drive for another 1 km
- At roundabout, take exit 2 onto Morialta Road and drive for another 660 m
- Turn right onto Morialta Falls Road and drive for another 315 m
- Turn left and drive for another 90 m

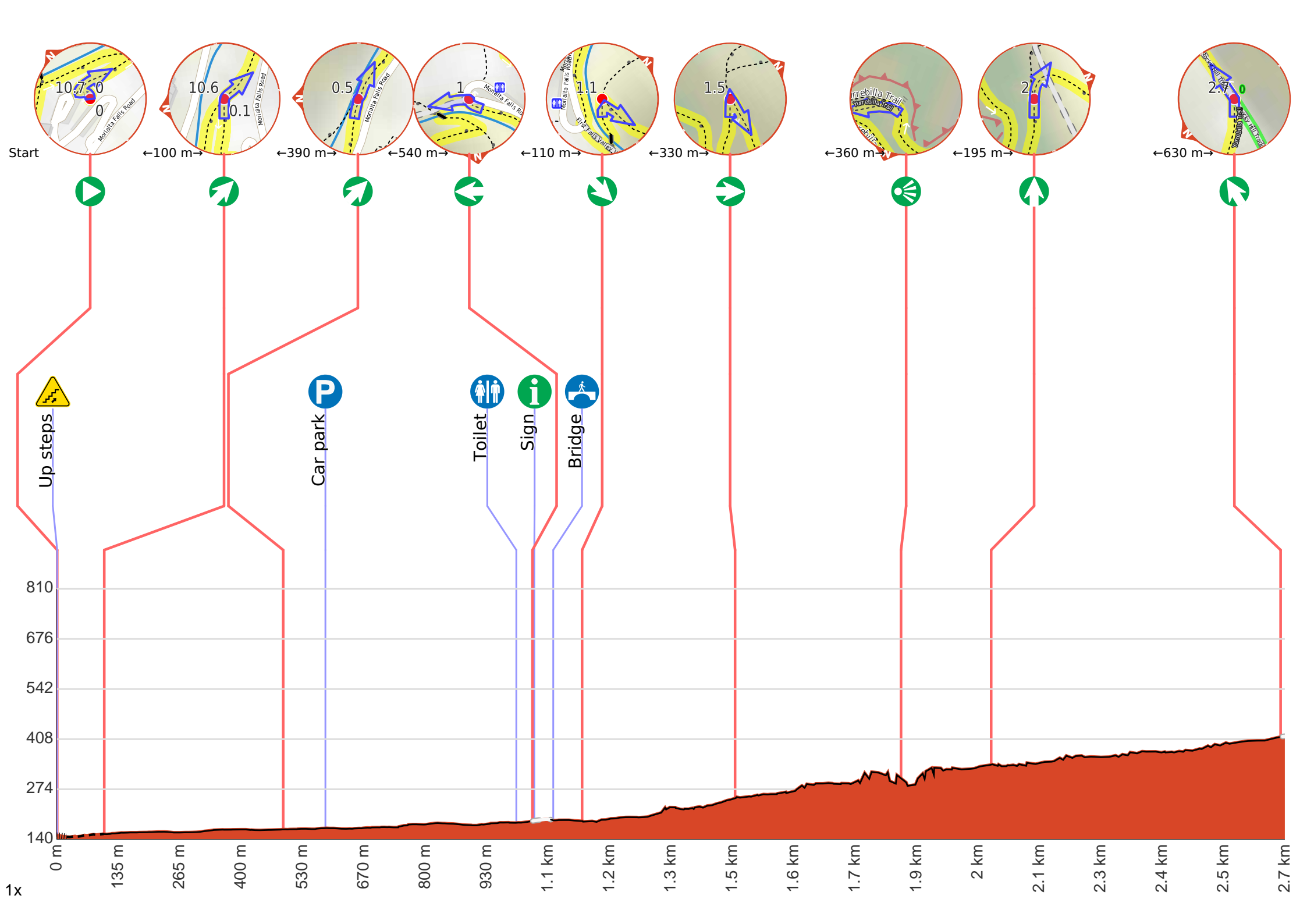
Before you start any journey ensure you;

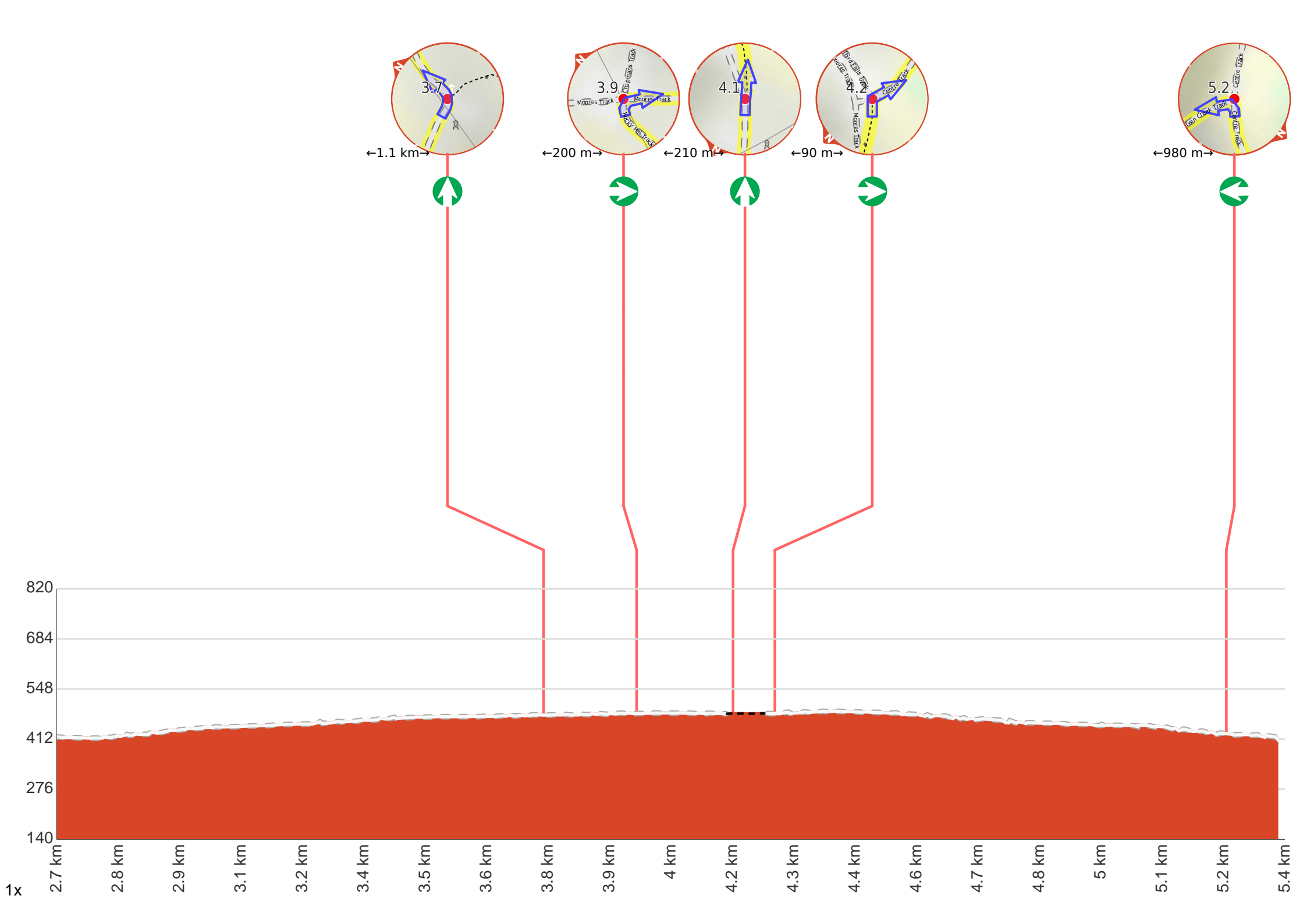
- Tell someone you trust where you are going and what to do if you are late returning
- Have adequate equipment, supplies, skills & knowledge to undertake this journey safely
- Consider weather forecasts, park/track closures & fire dangers
- Can respond to emergencies & call for help at any point
- Are healthy and fit enough for this journey

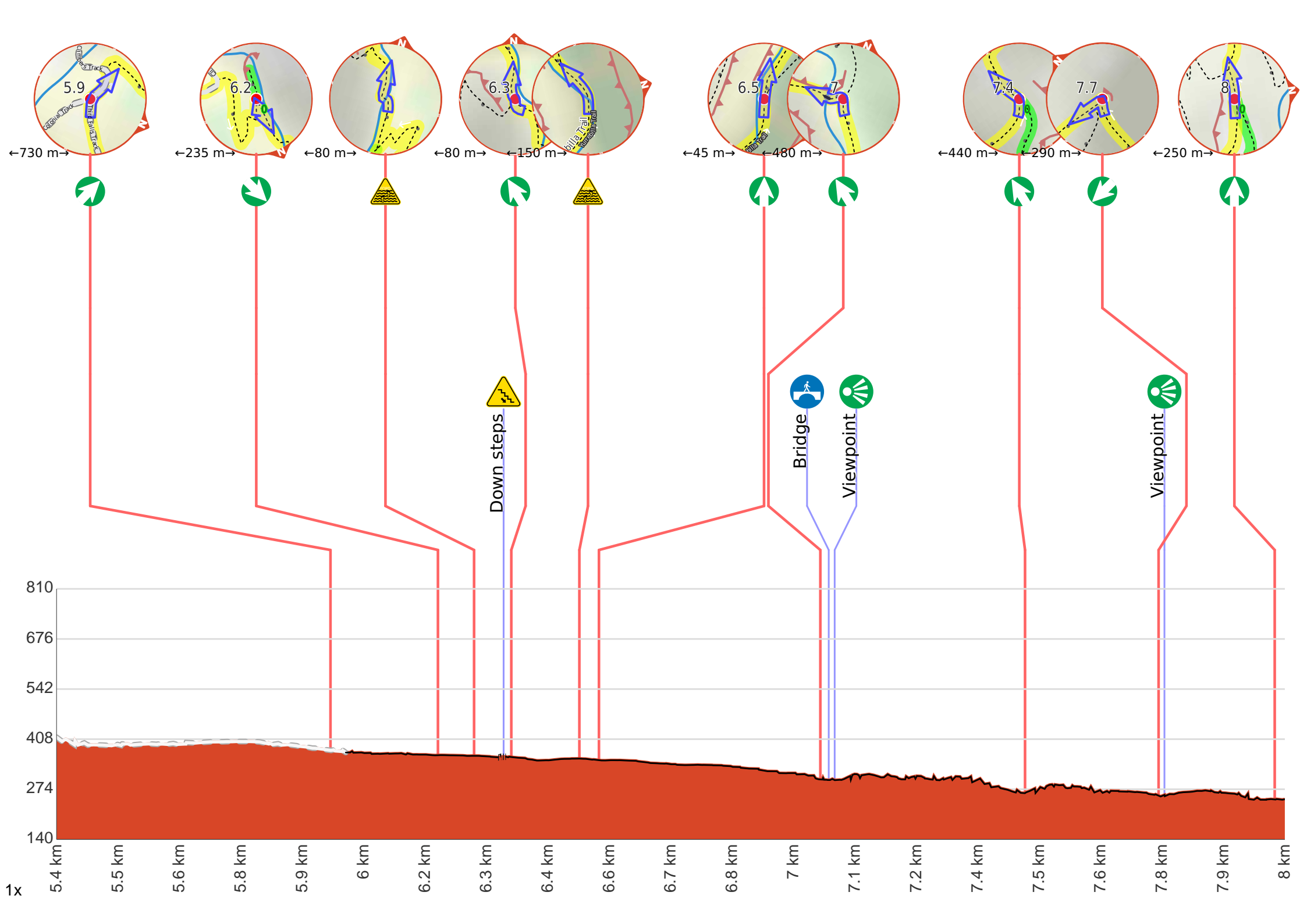
If not, change plans and stay safe. It is okay to delay and ask people for help.

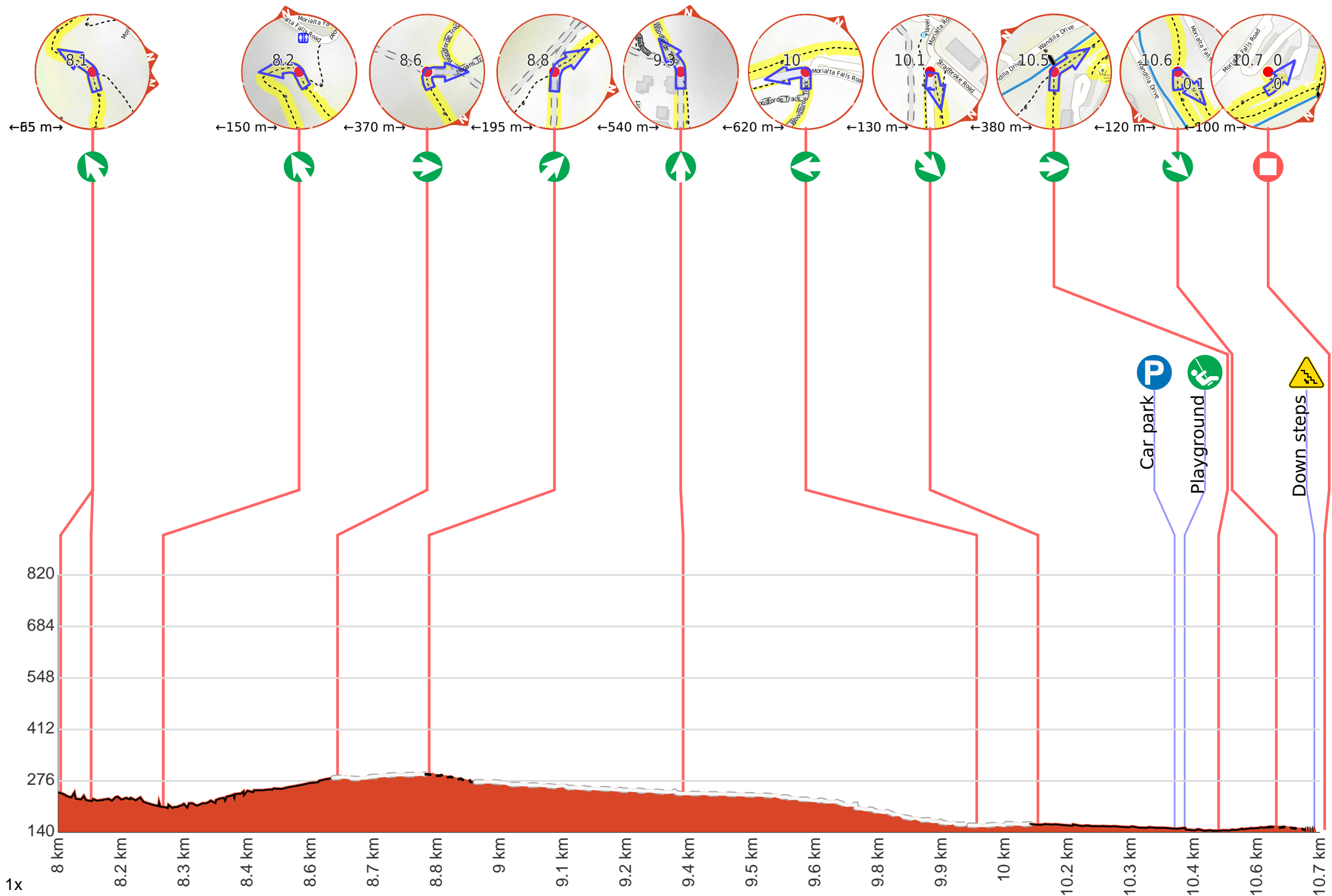
Share
Bushwalk.com
[ij/WULNVC](https://www.bushwalk.com/ij/WULNVC)

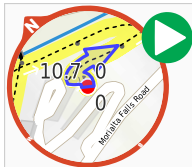






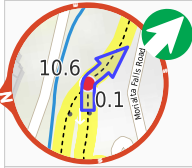




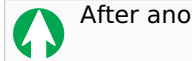


Start.

Then head up the steps (about 20 m long)



After another 80 m **veer right**.



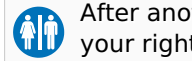
After another 320 m **continue straight**.



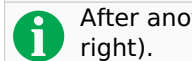
After another 70 m **veer right**.



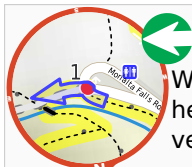
After another 90 m pass the car park (on your right).



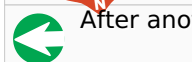
After another 410 m pass the toilet (35 m on your right).
This toilet is wheelchair accessible.



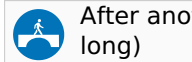
After another 40 m pass the sign (35 m on your right).



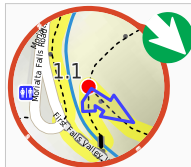
At the intersection of First Falls Valley Walk & Morialta Falls Road **turn left**, to head along First Falls Valley Walk (a vehicle track).



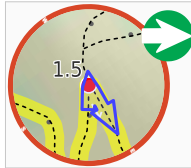
After another 40 m **turn left**.



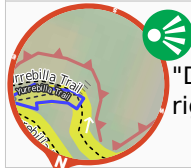
After another 6 m cross the bridge (about 8 m long)



After another 55 m **turn sharp right**.



After another 330 m **turn right**.



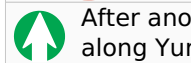
After another 360 m come to the "Deep View Lookout" (15 m on your right).



Turn left, to head along Yurrebilla Trail.



After another 210 m **continue straight**, to head along Yurrebilla Trail.




After another 35 m **continue straight**, to head along Yurrebilla Trail.

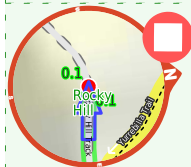
Start of an optional side trip: Optional little side trip to the summit of Rocky Hill.



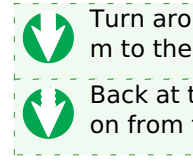
To start this optional side trip turn sharp right here. at the intersection of Rocky Hill Track & Yurrebilla Trail **Start** heading along *Rocky Hill Track* (a vehicle track).



After another 95 m come to "Rocky Hill".



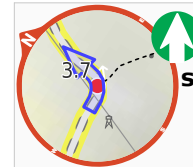
The end.



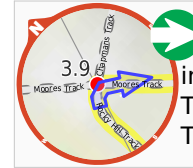
Turn around and retrace your steps back the 95 m to the main route.



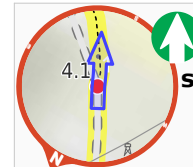
After another 590 m (at the intersection of Rocky Hill Track & Yurrebilla Trail) **veer left**, to head along Rocky Hill Track (a vehicle track).



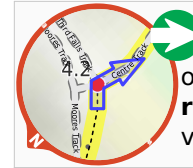
After another 1.1 km **continue straight**, to head along Rocky Hill Track.



After another 200 m (at the intersection of Moores Track & Rocky Hill Track) **turn right**, to head along Moores Track.



After another 210 m **continue straight**.



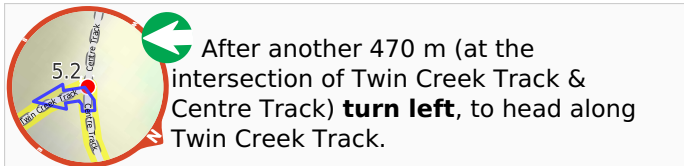
After another 90 m (at the intersection of Centre Track & Third Falls Track) **turn right**, to head along Centre Track (a vehicle track).



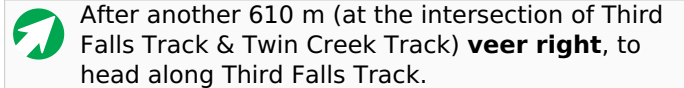
After another 450 m **continue straight**, to head along Centre Track.



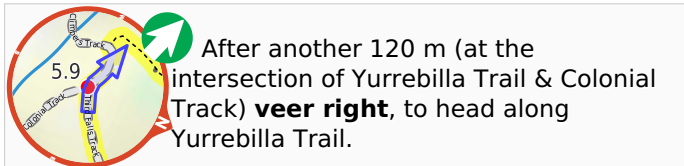
After another 60 m (at the intersection of Centre Track & Pylon Track) **continue straight**, to head along Centre Track.



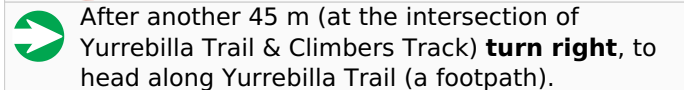
After another 470 m (at the intersection of Twin Creek Track & Centre Track) **turn left**, to head along Twin Creek Track.



After another 610 m (at the intersection of Third Falls Track & Twin Creek Track) **veer right**, to head along Third Falls Track.

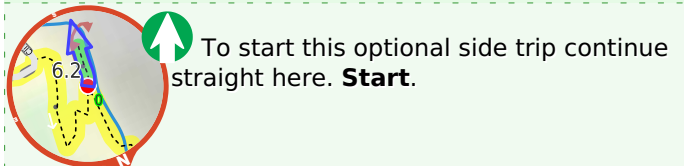


After another 120 m (at the intersection of Yurrebilla Trail & Colonial Track) **veer right**, to head along Yurrebilla Trail.

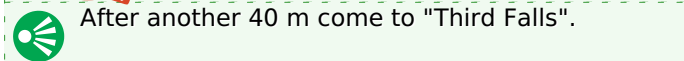


After another 45 m (at the intersection of Yurrebilla Trail & Climbers Track) **turn right**, to head along Yurrebilla Trail (a footpath).

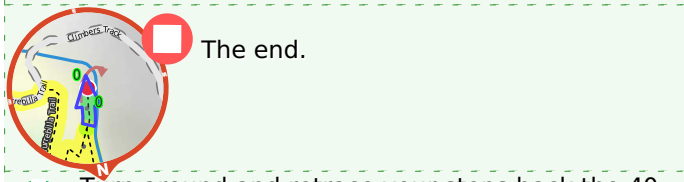
Start of an optional side trip: Optional side trip taking you to a viewpoint, for a better view of the Third Falls.



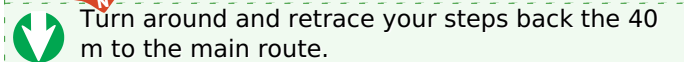
To start this optional side trip continue straight here. **Start.**



After another 40 m come to "Third Falls".

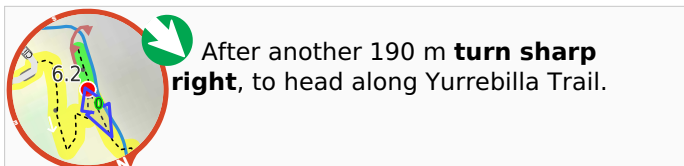


The end.

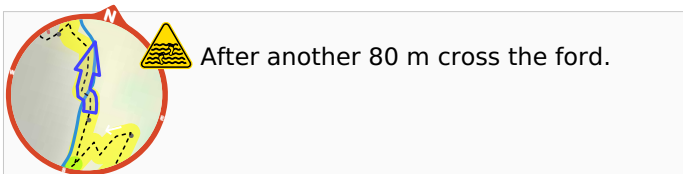


Turn around and retrace your steps back the 40 m to the main route.

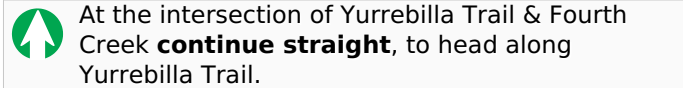
Back at the main route **ERROR >360** and follow on from the 6.2 km waypoint.



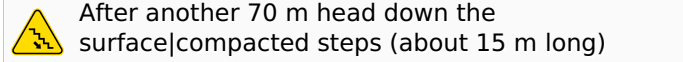
After another 190 m **turn sharp right**, to head along Yurrebilla Trail.



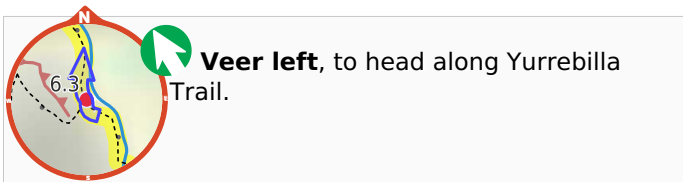
After another 80 m cross the ford.



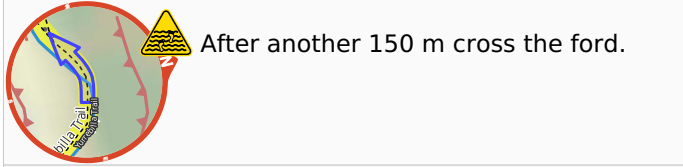
At the intersection of Yurrebilla Trail & Fourth Creek **continue straight**, to head along Yurrebilla Trail.



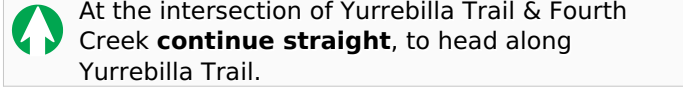
After another 70 m head down the surface|compacted steps (about 15 m long)



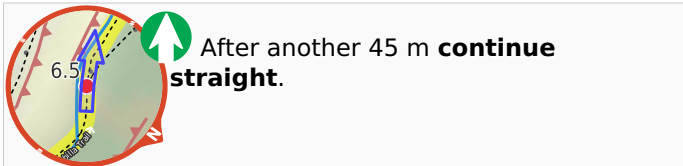
Veer left, to head along Yurrebilla Trail.



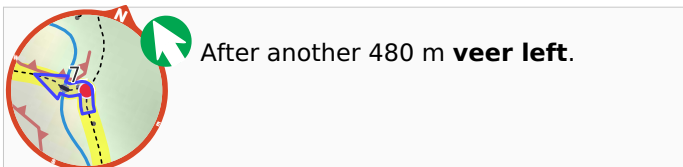
After another 150 m cross the ford.



At the intersection of Yurrebilla Trail & Fourth Creek **continue straight**, to head along Yurrebilla Trail.



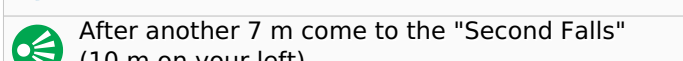
After another 45 m **continue straight**.



After another 480 m **veer left**.

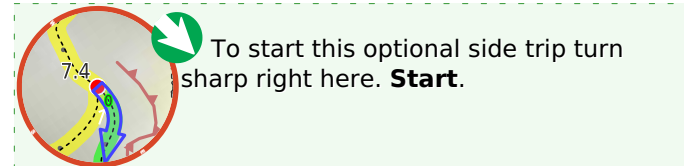


After another 20 m cross the bridge (about 6 m long)

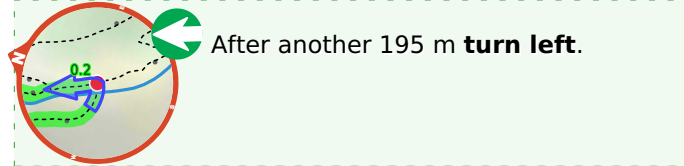


After another 7 m come to the "Second Falls" (10 m on your left).

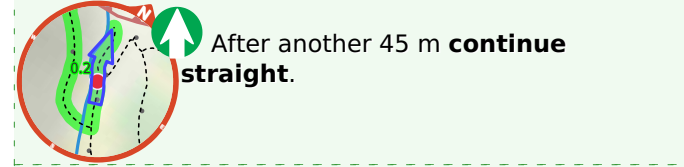
Start of an optional side trip: An optional side trip taking you to a viewpoint above First Falls.



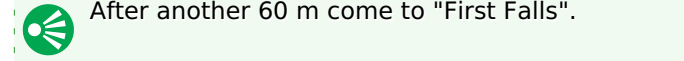
To start this optional side trip turn sharp right here. **Start.**



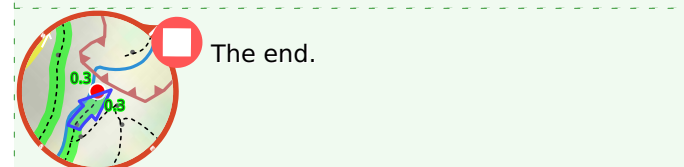
After another 195 m **turn left**.



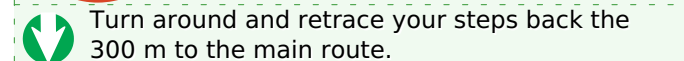
After another 45 m **continue straight**.



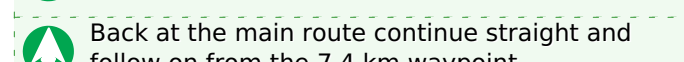
After another 60 m come to "First Falls".



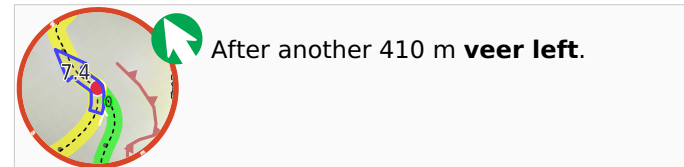
The end.



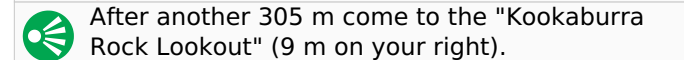
Turn around and retrace your steps back the 300 m to the main route.



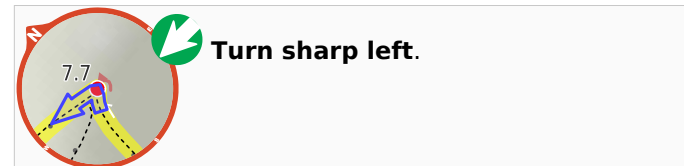
Back at the main route continue straight and follow on from the 7.4 km waypoint.



After another 410 m **veer left**.

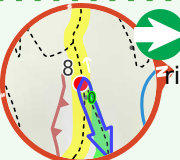


After another 305 m come to the "Kookaburra Rock Lookout" (9 m on your right).




Turn sharp left.


Start of an optional side trip: This optional side trip takes you to the Giant's Cave.




To start this optional side trip turn right here. **Start.**



After another 195 m **continue straight.**




After another 5 m head down the steps (about 20 m long)




Then head down the surface/paving_stones steps (about 10 m long)




"Giant's Cave".



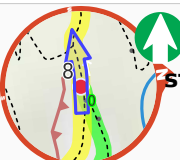
The end.



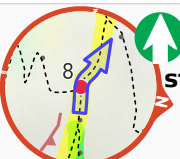
Turn around and retrace your steps back the 220 m to the main route.



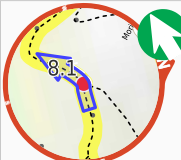
Back at the main route turn right and follow on from the 8 km waypoint.




After another 250 m **continue straight.**




After another 35 m **continue straight.**




After another 65 m **veer left.**



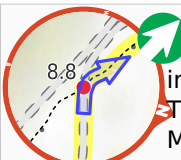
After another 150 m **veer left.**




After another 370 m **turn right**, to head along Pretty Corner Trail.




After another 40 m (at the intersection of Woodforde Track & Pretty Corner Trail) **turn sharp left**, to head along Woodforde Track.




After another 155 m (at the intersection of Morialta DH & Woodforde Track) **veer right**, to head along Morialta DH (a walking track).




After another 110 m (at the intersection of Woodforde Track & Morialta DH) **continue straight**, to head along Woodforde Track (a vehicle track).




After another 310 m **continue straight**, to head along Woodforde Track.




After another 110 m **continue straight**, to head along Woodforde Track.




After another 5 m **continue straight**, to head along Woodforde Track.



After another 590 m **continue straight**, to head along Woodforde Track.




After another 35 m (at the intersection of Morialta Falls Road & Woodforde Track) **turn left**, to head along Morialta Falls Road (a vehicle track).




After another 130 m **turn sharp right.**



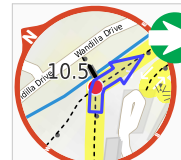
After another 50 m **continue straight.**




After another 235 m pass the car park (10 m on your right).




After another 20 m pass the playground (45 m on your left).



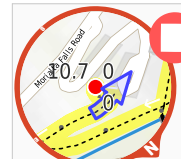
After another 70 m **turn right.**



After another 120 m **turn sharp right.**



After another 80 m head down the steps (about 20 m long)



The end.