



# Glebe Foreshore Walk

- 1 h to 1 h 45 min
- 20 min to 40 min
- 45 min to 2 h 15 min



4.2 km  
Return

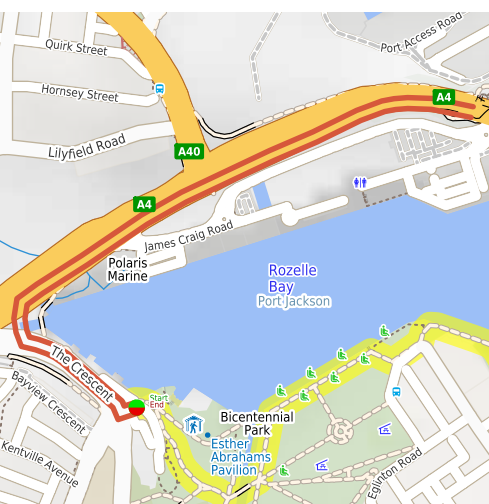
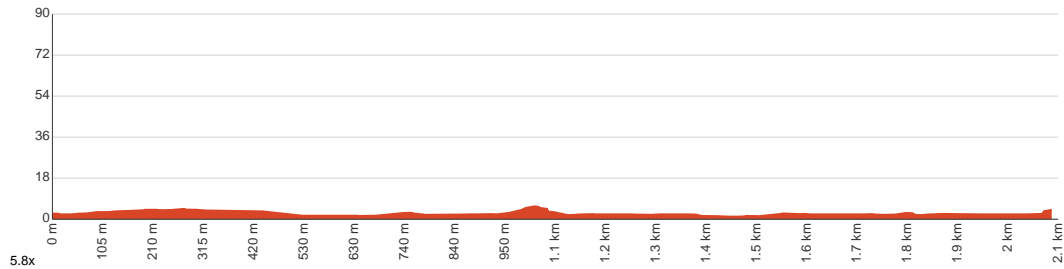
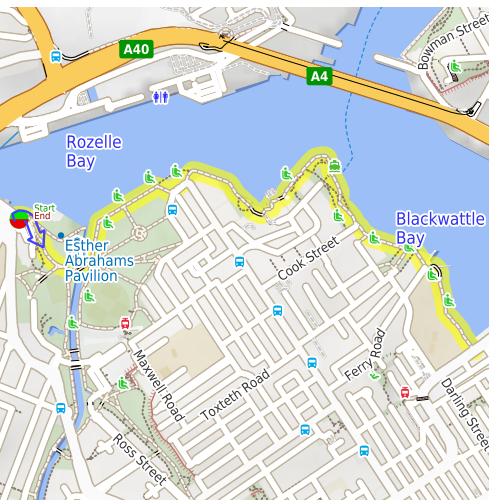


↑ 26 m  
↓ 26 m



Easy track

Starting at Bicentennial Park and ending at Bridge Road, the Glebe Foreshore Walk is a scenic urban trail along the shores of Rozelle Bay and Blackwattle Bay. This pet-friendly walk provides you with amazing views of the Sydney skyline and harbour. Along the way, you'll pass through several parks and reserves, including Federal Park, Jubilee Park, and Blackwattle Bay Park. There is a toilet available for public use. Take a moment to admire the panoramic vistas of the Anzac Bridge, Glebe Island Bridge, and Harbour Bridge from Pope Paul VI Reserve. As you continue, you'll come across an old crane and winch, showcasing a bit of history in the Blackwattle Bay section. The walk concludes at the Glebe Rowing Club on Blackwattle Bay, providing easy access to Wentworth Park, the CBD, and the Sydney Fish Market. Dogs are permitted off-leash from Pope Paul Reserve to Ferry Road at any hour. Let us begin by acknowledging the Traditional Custodians of the land on which we travel today, and pay our respects to their Elders past and present.



Class 2 of 6 Clear and well formed track or trail	
<b>Quality of track</b>	Clear and well formed track or trail (2/6)
<b>Gradient</b>	Flat, no steps (1/6)
<b>Signage</b>	Clearly signposted (2/6)
<b>Infrastructure</b>	Generally useful facilities (such as fenced cliffs and seats) (1/6)
<b>Experience Required</b>	No experience required (1/6)
<b>Weather</b>	Weather generally has little impact on safety (2/6)

**Getting to the start:** From Western Distributor, A4, Rozelle.

- Turn on to The Crescent, A4 then drive for 650 m
- Keep left onto The Crescent and drive for another 70 m
- Turn left onto The Crescent and drive for another 210 m
- Turn left onto Chapman Road and drive for another 30 m

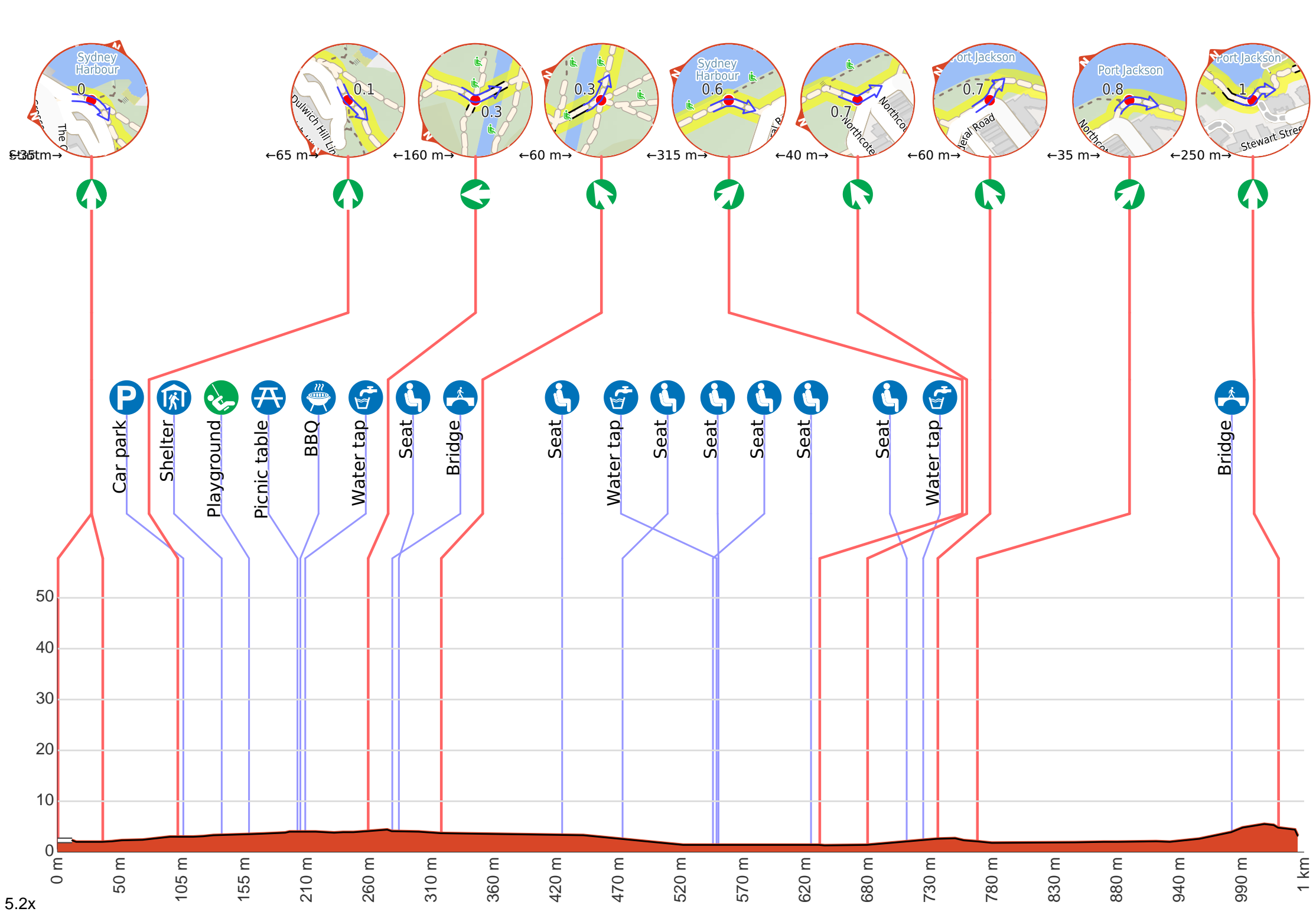
### Before you start any journey ensure you;

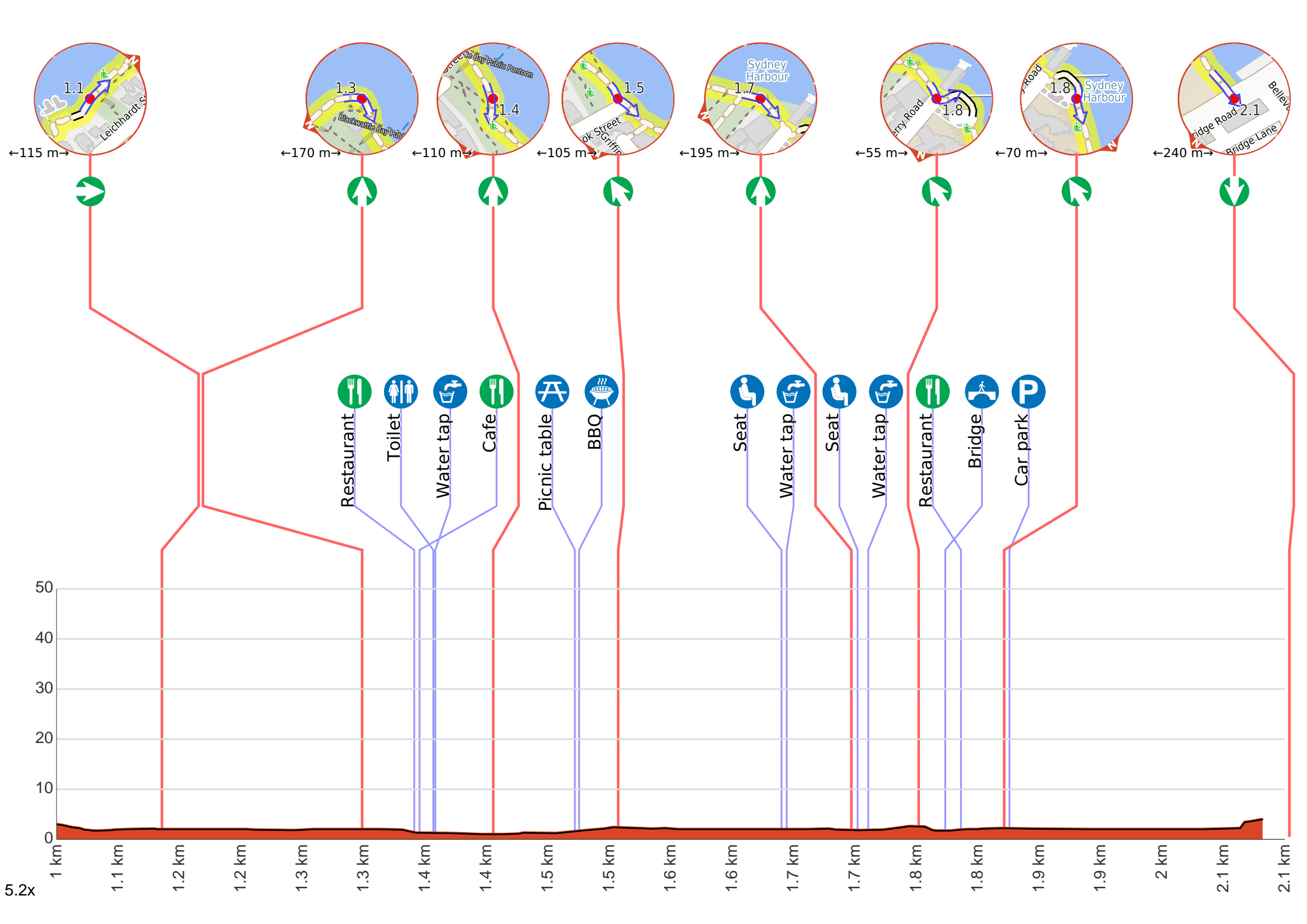
- Tell someone you trust where you are going and what to do if you are late returning
  - Have adequate equipment, supplies, skills & knowledge to undertake this journey safely
  - Consider weather forecasts, park/track closures & fire dangers
  - Can respond to emergencies & call for help at any point
  - Are healthy and fit enough for this journey
- If not, change plans and stay safe. It is okay to delay and ask people for help.

Share  
[Bushwalk.com/ij/VRE9RG](https://bushwalk.com/ij/VRE9RG)

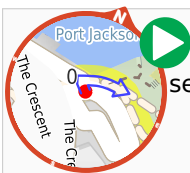






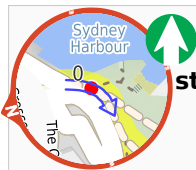


**Getting started:** From the car park along Chapman Road (just east of the intersection with The Crescent and Johnson Street), head along the sidewalk parallel to Chapman Road as you keep the water to your left. Keep right at the first two intersections and pass by the treeline to your left. About 50 metres later, keep left at the 3-way intersection to continue along the Glebe Foreshore Walk.



From the Chapman Road **Start** (a service road).

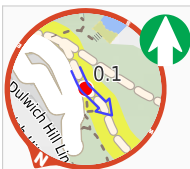
After another 10 m **turn right**.



After another 25 m **continue straight**.

After another 8 m **continue straight**. Keep right.

After another 60 m pass the car park (6 m on your right).



**Continue straight.**

After another 30 m **continue straight**.

After another 6 m pass the "Esther Abrahams Pavilion" (50 m on your left).

After another 25 m pass the "Federal Park Playground" (on your right).

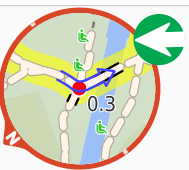
After another 40 m pass the picnic table (60 m on your right).

Then pass the BBQ (65 m on your right).

Then pass the water tap (on your left).

**Continue straight.**

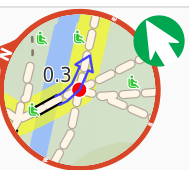
After another 20 m **continue straight**.



After another 35 m **turn left**.

After another 25 m pass a seat (10 m on your left).

Then cross the bridge (about 25 m long)



After another 20 m **veer left**.

After another 100 m pass a seat (7 m on your left), has a backrest.

After another 130 m pass the water tap (on your right).

Then pass a seat (8 m on your left), has a backrest.

After another 80 m pass a seat (8 m on your left), has no backrest.

**Continue straight.**

After another 25 m pass a seat (8 m on your left), has a backrest.

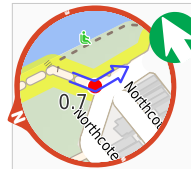
After another 80 m pass a seat (8 m on your left), has no backrest.

After another 80 m pass a seat (9 m on your left), has a backrest.

After another 15 m pass the water tap (on your right).



**Veer right.**

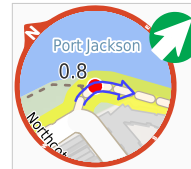


After another 40 m **veer left**.



After another 60 m **veer left**.

After another 20 m **continue straight**.



After another 10 m **veer right**.

After another 160 m **continue straight**.

After another 25 m **continue straight**.

After another 15 m **continue straight**.

After another 10 m cross the bridge (about 35 m long)



After another 4 m **continue straight**.



After another 15 m **continue straight**.



After another 65 m cross the bridge (about 10 m long)



After another 35 m pass the "Leichhardt St Playground" (25 m on your right).



**Turn right.**



After another 75 m **continue straight**.



After another 7 m **continue straight**.



After another 85 m **continue straight**.



After another 10 m **continue straight**.



After another 10 m **continue straight**.



After another 20 m pass the "Bellevue Cottage" (25 m on your right).  
W:[bellevuecottage.com.au](http://bellevuecottage.com.au)



After another 15 m pass the toilet (10 m on your right).  
This toilet is wheelchair accessible.

sunrise-sunset



Then pass the water tap (10 m on your right).



Then pass the "Bellevue Coffee Cart" (15 m on your right).

W:[bellevuecottage.com.au](http://bellevuecottage.com.au)



After another 2 m **continue straight**.



After another 60 m **continue straight**.



After another 30 m **turn left**.



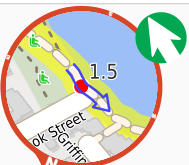
After another 30 m **continue straight**.



After another 5 m pass the picnic table (25 m on your right).



Then pass the BBQ (25 m on your right).



After another 35 m **veer left**.



After another 55 m **continue straight**.



After another 85 m pass a seat (7 m on your right)., has a backrest.



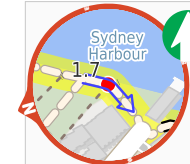
Then pass the water tap (6 m on your right).



After another 15 m **continue straight**.



After another 20 m **continue straight**.



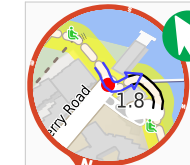
After another 20 m **continue straight**.



After another 5 m pass a seat (on your left)., has a backrest.



After another 9 m pass the water tap (6 m on your left).



After another 45 m (from the Ferry Road) **veer left**.



After another 35 m pass the "Boathouse on Blackwattle Bay" (20 m on your left).

W:[www.boathouse.net.au](http://www.boathouse.net.au)



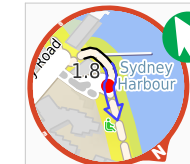
Then cross the bridge (about 45 m long)



**Continue straight**.



After another 40 m pass the car park.



**Veer left.**



After another 135 m **continue straight**.



After another 55 m **continue straight**.



After another 40 m come to a water tap.

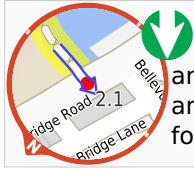


Then pass the "Glebe Foreshore" (on your right).  
This sign is wheelchair accessible.

T:[+61 2 9265 9333](tel:+61292659333)



After another 6 m head through the bollard.



(from the Bridge Road) Continue  
another 10 m to find the end. Then turn  
around here and retrace the main route  
for 2.1 km to get back to the start.