



Cabbage Palm Loop Walking Track

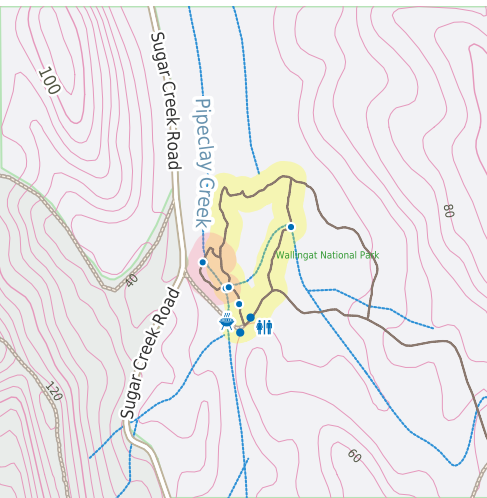
Worimi country

 45 mins to 1 hr 15 mins

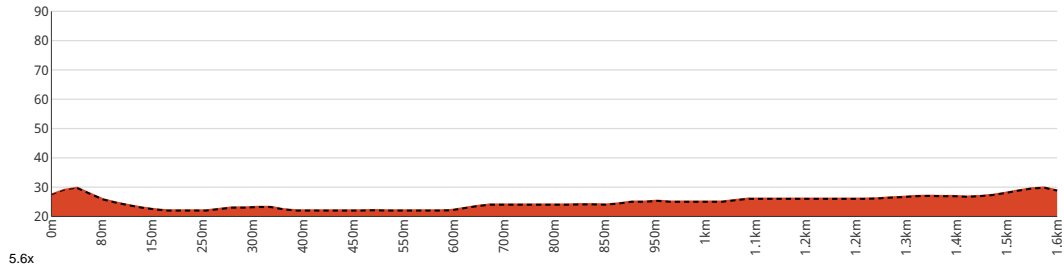
 1.6km circuit

 ↑ 12m
↓ 12m

 4
Hard track



Starting from Hotel Creek Road and Sugar Creek picnic area this short circuit walk in Wallingat National Park takes you close to Hotel Creek with an abundance of cabbage tree palms around. Finish the walk with a picnic before heading home.



Class: 4/6, Hard track	
Quality of track	Rough track, where fallen trees and other obstacles are likely (4/6)
Gradient	Gentle hills with occasional steps (2/6)
Signage	Minimal directional signs (4/6)
Infrastructure	Limited facilities (such as cliffs not fenced, significant creeks not bridged) (4/6)
Experience Required	Some bushwalking experience recommended (3/6)
Weather	Foretasted & unexpected storms and severe weather may impact on navigation and safety (4/6)

Getting there : From The Lakes Way, Bungwahl, head north-west along Sugar Creek Road;
• After 6.2km, come to the trackhead on Sugar Creek Road Wallingat.

Before you start ensure you;

- Tell someone you trust where you are going and what to do if you are late returning
- Have the equipment, supplies, skills & knowledge to undertake this journey safely
- Consider weather forecasts, park/track closures, fire dangers and foreseeable risks
- Can respond to emergencies & call for help at any point
- Are healthy and fit enough for this journey

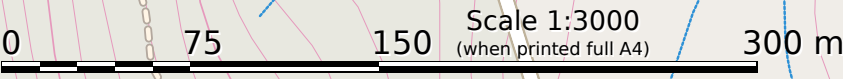
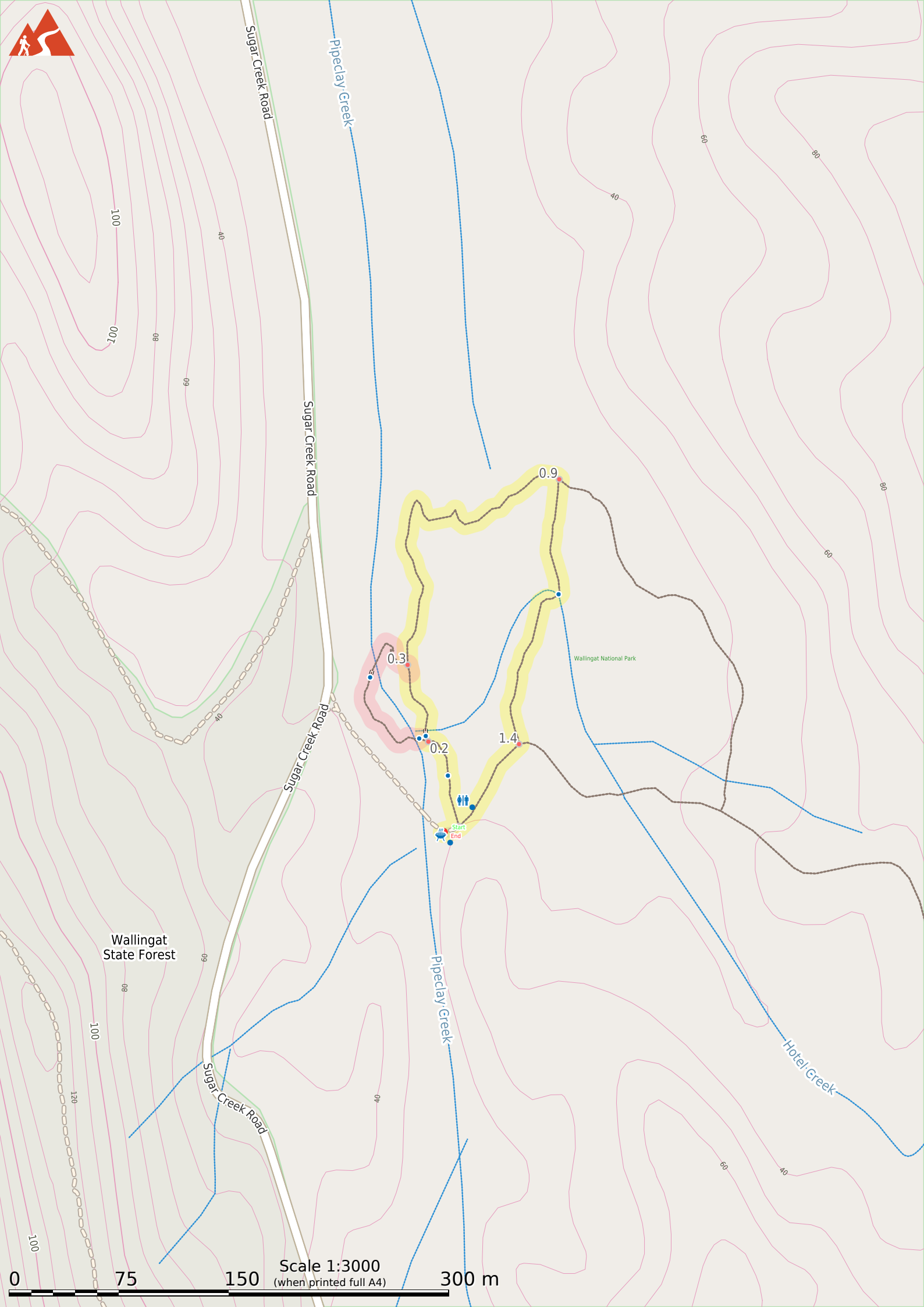
If not, postpone or change plans and stay safe. Ask people for help.

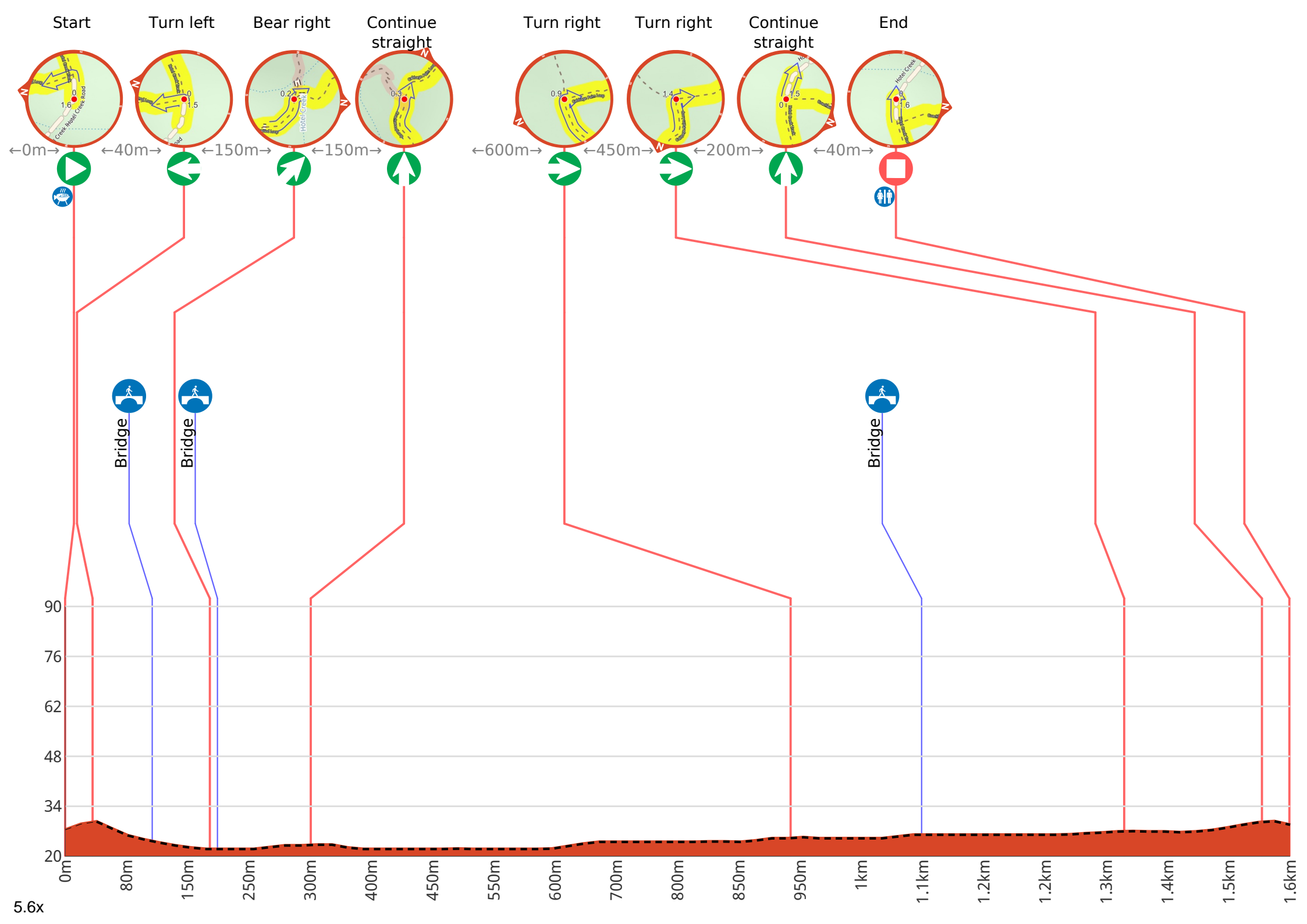
Share
[Bushwalk.com](https://bushwalk.com/4/VKK3J6)
[/4/VKK3J6](https://bushwalk.com/4/VKK3J6)

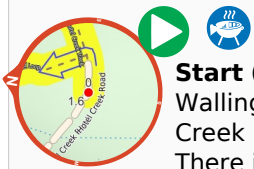


Bushwalking can be fun, but it is also inherently dangerous. The information provided here is general in nature and does not account for your specific circumstances. It is your responsibility to evaluate your situation, prepare appropriately, and manage any risks, errors, omissions, or unforeseen challenges. The authors and publishers accept no responsibility or liability for any inconvenience, loss, or injury arising from the use of this information.

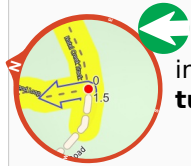
© bushwalk.com. Some information has been derived under an Open Database License by © OpenStreetMap contributors.







Start (from Sugar Creek Picnic Area, Wallingat) by heading east along Hotel Creek Road. There is a BBQ here.



After another 20m, (at the 3-way intersection, with & Coachwood Loop) **turn left**, to follow Coachwood Loop.



After another 80m, cross the wooden bridge.

Start of optional alternateroute

Alternate route on Coachwood Loop to prolong the walk.



To start this alternative route **continue straight** (from Hotel Creek (waterway), Wallingat) by heading west along Coachwood Loop.



After another 20m, cross the wooden bridge, over the *Pipeclay Creek*.



After another 200m, cross the unpaved bridge, over the *Pipeclay Creek*.



After another 150m, (at the 3-way intersection, with & Coachwood Loop) **bear right**, to follow Coachwood Loop.



After another 10m to finish this alternative route and rejoin the main route about 10m South of the intersection with Cabbage Palm Loop & Coachwood Loop, Wallingat.

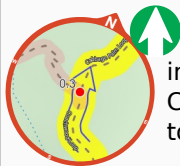
At the end of the alternate route Turn sharp left to rejoin the main route at the 200m waypoint.



After another 70m, (at the 3-way intersection) **bear right**, to stay on Coachwood Loop.



Then almost immediately, cross the wooden bridge, over the *Hotel Creek*.



After another 100m, (at the 3-way intersection, with Coachwood Loop & Cabbage Palm Loop) **continue straight**, to follow Cabbage Palm Loop.



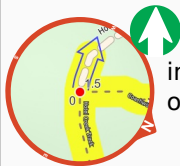
After another 600m, (at the 3-way intersection) **turn right**, to stay on Cabbage Palm Loop.



After another 150m, cross the wooden bridge, over the *Hotel Creek*.



After another 250m, (at the 3-way intersection, with Cabbage Palm Loop & Hotel Creek Track) **turn right**, to follow the Hotel Creek Track.



After another 40m, (at the 3-way intersection) **continue straight**, to stay on the Hotel Creek Track.



After another 40m you come to **the end** at Sugar Creek Picnic Area, Wallingat. There is a toilet here.