



# Nilla Yannagalang Billana

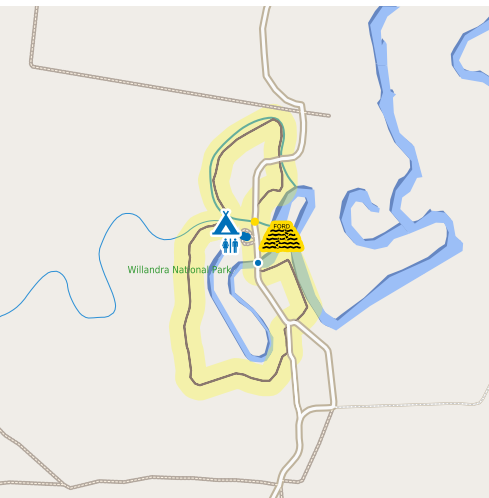
Wiradjuri country

 1 hr 15 mins to 2 hrs

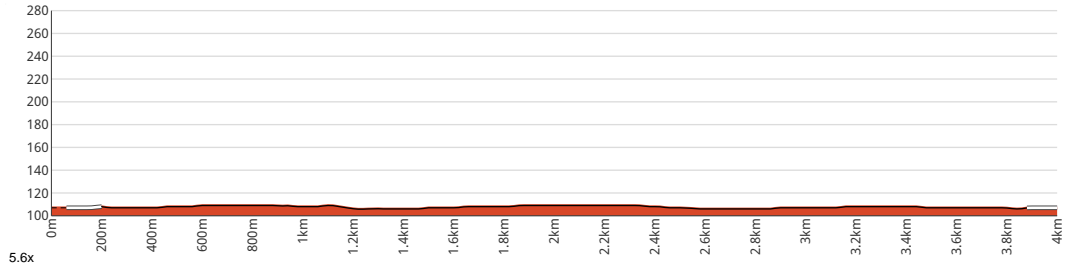
 4km circuit

 ↑ 11m  
↓ 11m

 3  
Moderate track



This circuit track in Willandra National Park takes you along Willandra Creek through black box woodland. The walk passes weir and Buttabong Bridge and the remains of a steam-powered engine.



Class: 3/6, Moderate track	
<b>Quality of track</b>	Formed track, with some branches and other obstacles (3/6)
<b>Gradient</b>	Gentle hills with occasional steps (2/6)
<b>Signage</b>	Directional signs along the way (3/6)
<b>Infrastructure</b>	Limited facilities, not all cliffs are fenced (3/6)
<b>Experience Required</b>	Some bushwalking experience recommended (3/6)
<b>Weather</b>	Storms may impact on navigation and safety (3/6)

**Getting there** : From Mossgiel Road, Hillston, head north-east along Willandra National Park Road;

- After 20.4km, come to the trackhead on Willandra National Park Road.

### Before you start ensure you;

- Tell someone you trust where you are going and what to do if you are late returning
- Have the equipment, supplies, skills & knowledge to undertake this journey safely
- Consider weather forecasts, park/track closures, fire dangers and foreseeable risks
- Can respond to emergencies & call for help at any point
- Are healthy and fit enough for this journey

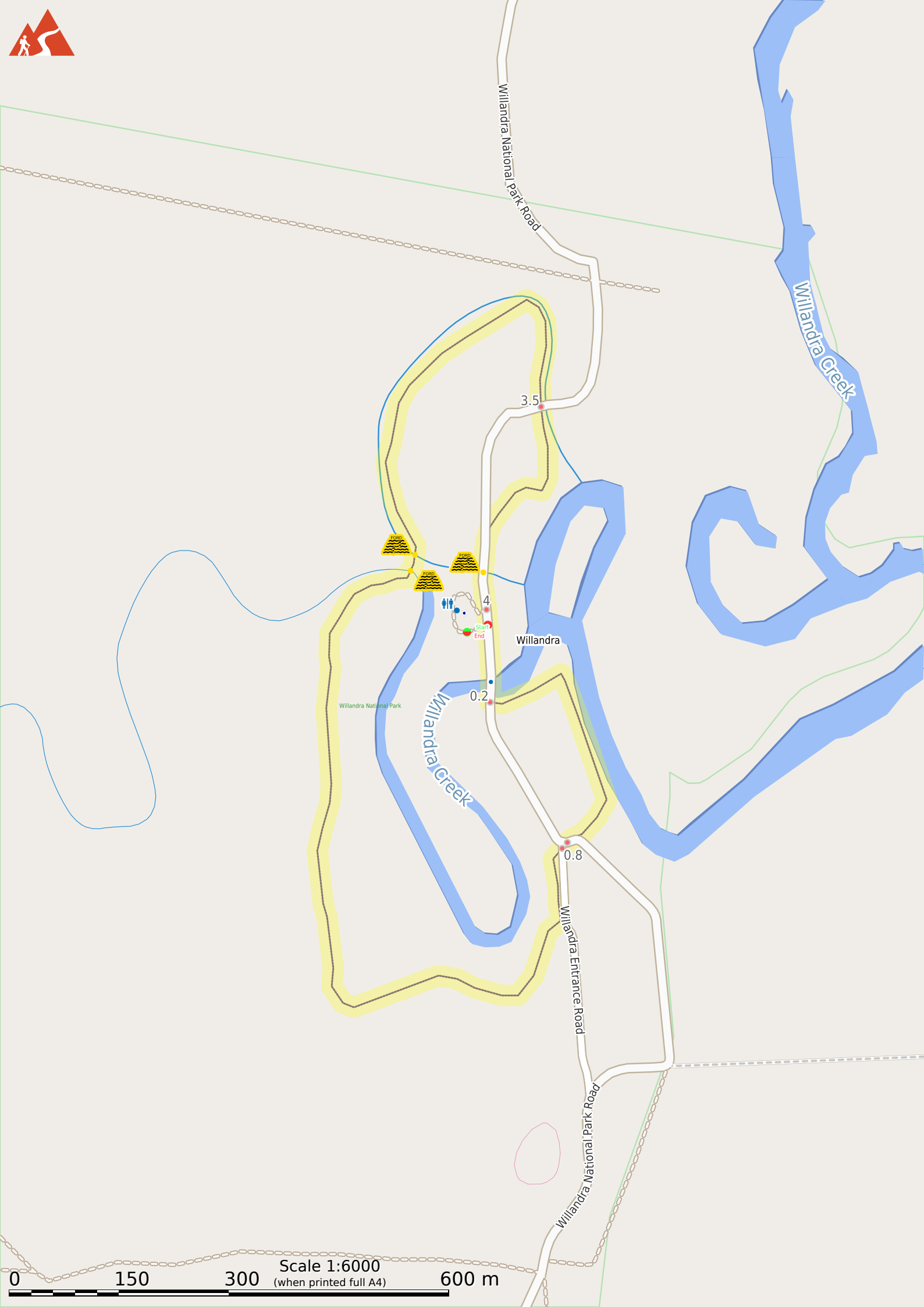
If not, postpone or change plans and stay safe. Ask people for help.

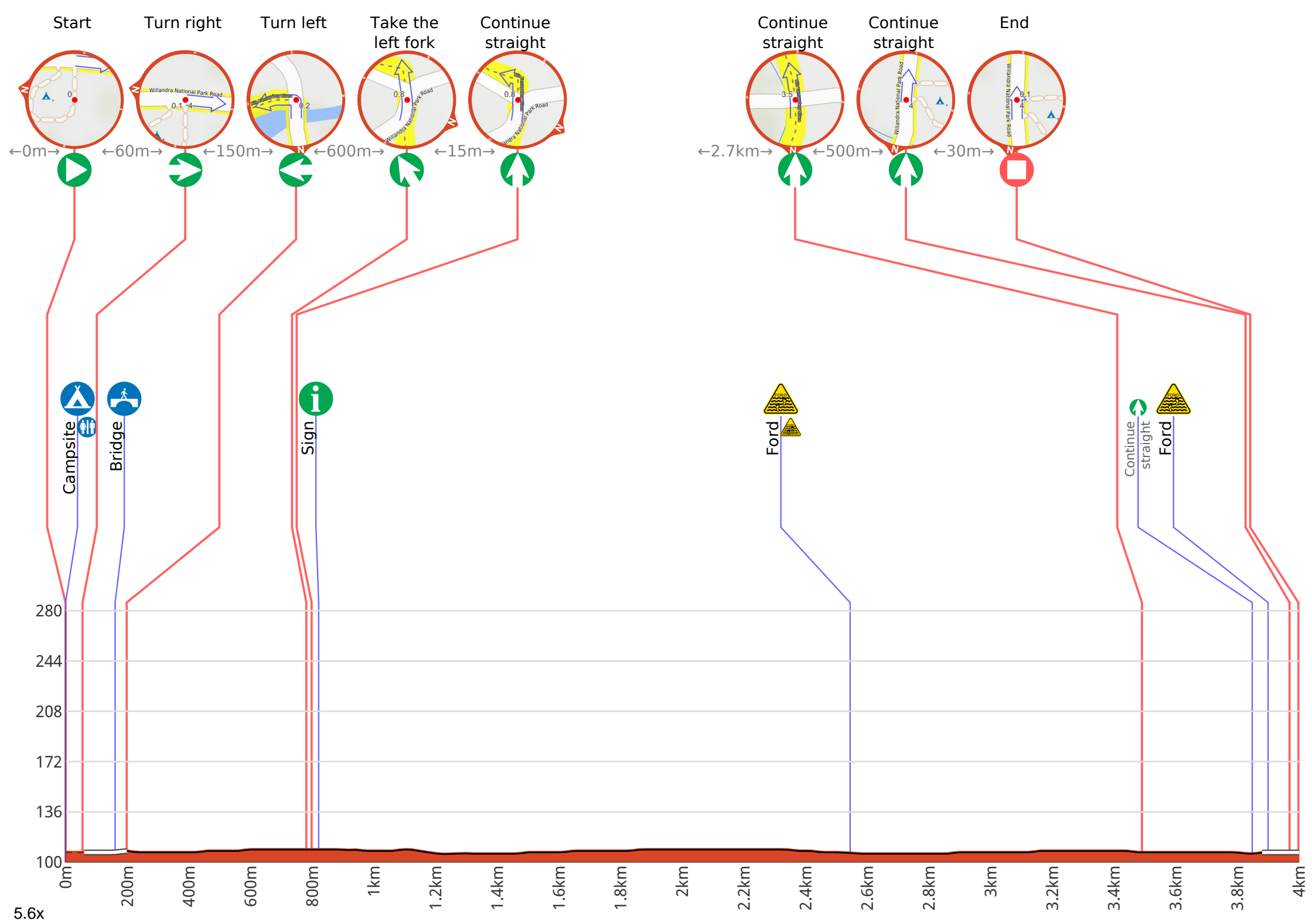
Bushwalking can be fun, but it is also inherently dangerous. The information provided here is general in nature and does not account for your specific circumstances. It is your responsibility to evaluate your situation, prepare appropriately, and manage any risks, errors, omissions, or unforeseen challenges. The authors and publishers accept no responsibility or liability for any inconvenience, loss, or injury arising from the use of this information.

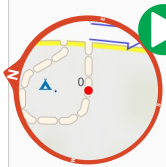
© bushwalk.com. Some information has been derived under an Open Database License by © OpenStreetMap contributors.

Share  
Bushwalk.com  
[/i/T9HNZN](https://www.bushwalk.com/track/nilla-yannagalang-billana)









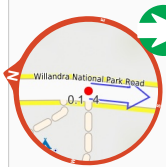
**Start** (from) by heading east.



There is the *Willandra Campground*, campsite at the start.

[nationalparks.nsw.gov.au](http://nationalparks.nsw.gov.au)

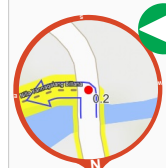
There is a toilet here.



After another 60m, (at the 3-way intersection, with & Willandra National Park Road) **turn right**, to follow Willandra National Park Road.



After another 100m, cross the unpaved bridge, over the *Willandra Creek*.



After another 40m, (at the 3-way intersection, with Willandra National Park Road & Nilla Yannagalang Billana) **turn left**, to follow Nilla Yannagalang Billana.



After another 600m, (at the 4-way intersection) **take the left fork**, to stay on Nilla Yannagalang Billana.



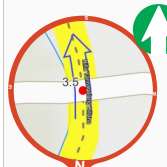
Then almost immediately (at the 4-way intersection) **continue straight**, to stay on Nilla Yannagalang Billana.



After another 20m you will find the *Willandra National Park* sign.



After another 1.7km, cross *Willandra Creek*. Then ford again after another 30m.



After another 900m, (at the 4-way intersection) **continue straight**, to stay on Nilla Yannagalang Billana. Then continue straight again after another 350m.



After another 50m, cross the creek.



After another 70m, (at the 3-way intersection, with Willandra National Park Road & ) **continue straight**.



After another 30m you come to **the end**.