



# Mount Ainslie from Remembrance Nature Park

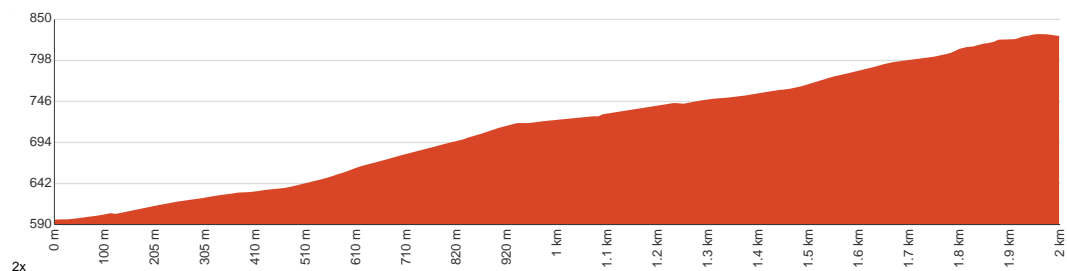
 1 h 30 min to 2 h 15 min

  
4.1 km  
Return

  
↑ 241 m  
↓ 241 m

 4  
Hard track

This walk starts from Treloar Crescent near Remembrance Nature Park, Campbell, leading mostly via the Mt Ainslie Summit Trail to the top of Mt. Ainslie and back. The concrete track goes through the woods and brings you to the Lookout, from which you can almost see the whole district. There is a handy drinking fountain at the lookout to help cool you down as you enjoy the views. You'll probably spot kangaroos and birds along the incline, so hold onto your dog's leash in case it wants to make some 'friends'. You can also drive to the summit, so feel free to challenge yourself to make it there before your friends find a parking spot. Be mindful that there are unexploded ordnance on the eastern side of the Nature Reserve, so stay on track to be safe. Let us begin by acknowledging the Traditional Custodians of the land on which we travel today, and pay our respects to their Elders past and present.



Class 4 of 6 Rough track, where fallen trees and other obstacles are likely	
<b>Quality of track</b>	Clear and well formed track or trail (2/6)
<b>Gradient</b>	Very steep (4/6)
<b>Signage</b>	Directional signs along the way (3/6)
<b>Infrastructure</b>	Generally useful facilities (such as fenced cliffs and seats) (2/6)
<b>Experience Required</b>	Some bushwalking experience recommended (3/6)
<b>Weather</b>	Weather generally has little impact on safety (2/6)

**Getting to the start:** From Parkes Way

- Turn on to Anzac Parade then drive for 1.1 km
- At roundabout, take exit 2 onto Fairbairn Avenue and drive for another 420 m
- At roundabout, take exit 1 onto Treloar Crescent and drive for another 310 m

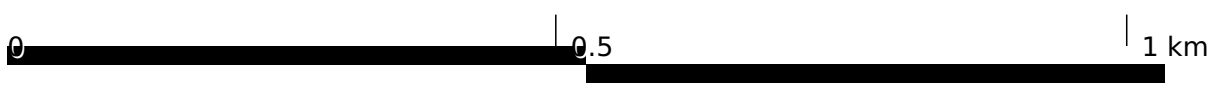
### Before you start any journey ensure you;

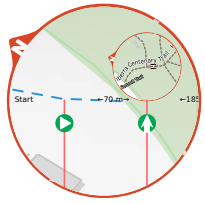
- Tell someone you trust where you are going and what to do if you are late returning
- Have adequate equipment, supplies, skills & knowledge to undertake this journey safely
- Consider weather forecasts, park/track closures & fire dangers
- Can respond to emergencies & call for help at any point
- Are healthy and fit enough for this journey

If not, change plans and stay safe. It is okay to delay and ask people for help.

Share  
[Bushwalk.com](https://bushwalk.com/j/SWMHNP)  
[/j/SWMHNP](https://bushwalk.com/j/SWMHNP)







**Getting started:** From Treloar Crescent(110 metres northwest of intersection with Cobby Street), pass through the bollard next to the metal gate and head towards the signpost near the roofed picnic tables along the dirt track. Move past the signpost keeping it and the picnic tables to your right. As the track splits into two, veer right towards the steps and trailhead signpost. Take the steps up to the concrete track, then pass through the gap between the signposted fence to continue along Mount Ainslie Climb.

