



Hindmarsh Falls

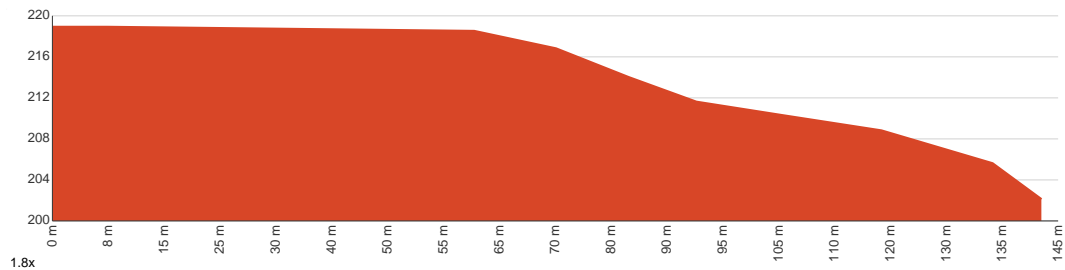
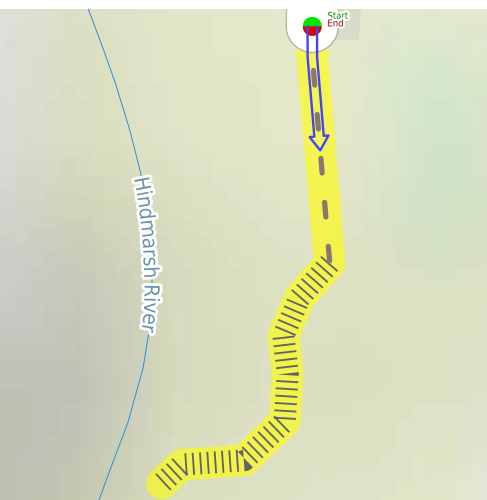
10 min to 15 min

285 m
Return

↑ 18 m
↓ 18 m

2
Easy track

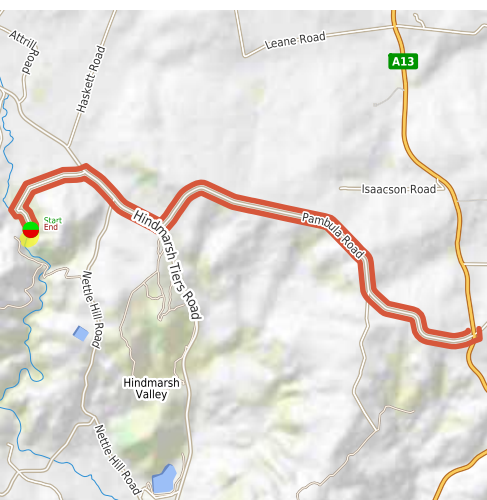
Starting from the car park at the end of Hindmarsh Falls Road, Hindmarsh Valley, this walk takes you to Hindmarsh Falls and back. Enjoy a short and easy walk through stunning native bushland to Hindmarsh Falls, an attractive series of cascades and pools that culminate in a 20-metre drop, which can be viewed from a lookout at the end of the path. Along the way, the walk passes a grassy picnic area with wooden tables and a gas barbecue. The picturesque falls are fed by the Hindmarsh River catchment area between Mount Cone and Spring Mount, flowing down through Victor Harbor and out to sea via the Hindmarsh Estuary, and are best viewed in winter and spring or after heavy rainfall. The upper car park is smaller, while the lower car park is adjacent to a picnic area. This walk consists of well-constructed sealed paths, with handrails and some steps, suitable for most fitness levels, but not for prams or wheelchairs. Let us begin by acknowledging the Traditional Custodians of the land on which we travel today, and pay our respects to their Elders past and present.



Class 2 of 6 Clear and well formed track or trail	
Quality of track	Smooth and hardened path (1/6)
Gradient	Gentle hills with occasional steps (2/6)
Signage	Clearly signposted (2/6)
Infrastructure	Generally useful facilities (such as fenced cliffs and seats) (2/6)
Experience Required	No experience required (2/6)
Weather	Weather generally has little impact on safety (2/6)

Getting to the start: From Victor Harbor Road, Mount Jagged.

- Turn on to Pambula Road then drive for 4.9 km
- Turn right onto Hindmarsh Tiers Road and drive for another 1.1 km
- Turn left onto Waterfalls Road and drive for another 1.4 km



Before you start any journey ensure you;

- Tell someone you trust where you are going and what to do if you are late returning
 - Have adequate equipment, supplies, skills & knowledge to undertake this journey safely
 - Consider weather forecasts, park/track closures & fire dangers
 - Can respond to emergencies & call for help at any point
 - Are healthy and fit enough for this journey
- If not, change plans and stay safe. It is okay to delay and ask people for help.

Share
[Bushwalk.com](https://bushwalk.com/jj/Q757D2)
[jj/Q757D2](https://bushwalk.com/jj/Q757D2)





Hindmarsh River

Hindmarsh River

Hindmarsh Falls

200

Waterfalls Road

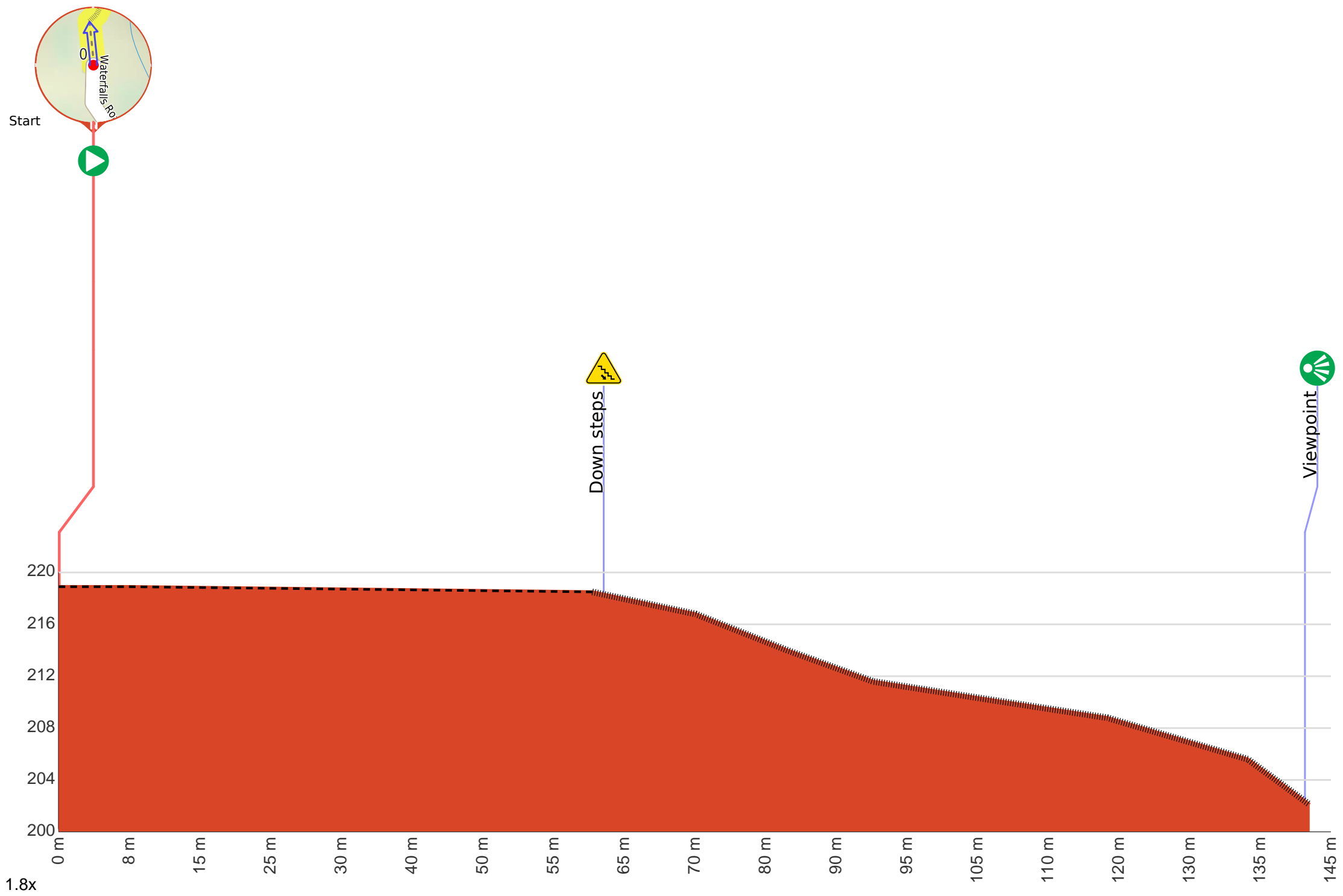
Start
End

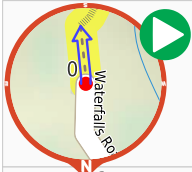
220

100

0







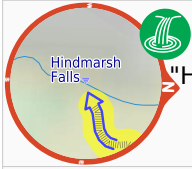
Start.



After another 60 m head down the earthen steps (about 80 m long)



Then come to the viewpoint (on your right).



About 20 m past the end is "Hindmarsh Falls".



Turn around here and retrace the main route for 140 m to get back to the start.