



# Albert Park Lake Loop

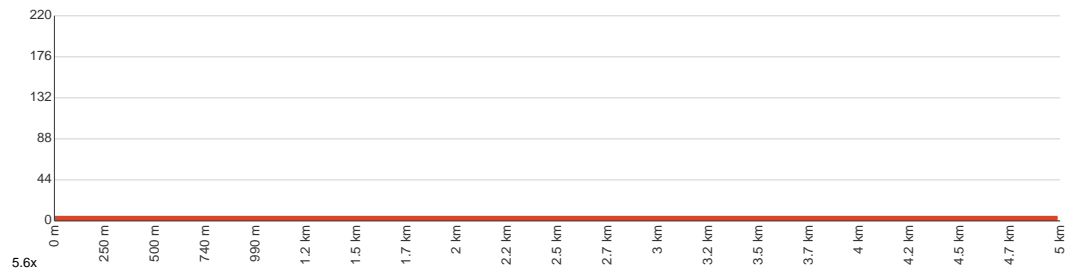
- 1 h to 2 h
- 20 min to 45 min
- 1 h to 2 h 30 min

4.9 km  
Circuit

↑ 0 m  
↓ 0 m

4  
Hard track

This walk starts near the Lakeside Carpark on Aughtie Drive, Albert Park, and loops around Albert Park Lake. Enjoy a walk around the iconic lake on a flat track, with panoramic views of Melbourne's ever-growing skyline. Albert Park is home to a plethora of events, from runs to cycling events, pet-friendly meetups, water activities, and the Australian Grand Prix. There are many black swans, ducks, and other birds to be seen. There are nine picturesque picnic areas with barbecues dotted around the lake. Albert Park is mainly an on-lead park, but there are some designated off-lead areas where you can let your dog play and have a good run. Let us begin by acknowledging the Traditional Custodians of the land on which we travel today, and pay our respects to their Elders past and present.



Class 4 of 6 Rough track, where fallen trees and other obstacles are likely	
<b>Quality of track</b>	Smooth and hardened path (1/6)
<b>Gradient</b>	Flat, no steps (1/6)
<b>Signage</b>	Minimal directional signs (4/6)
<b>Infrastructure</b>	Generally useful facilities (such as fenced cliffs and seats) (1/6)
<b>Experience Required</b>	No experience required (1/6)
<b>Weather</b>	Weather generally has little impact on safety (1/6)

**Getting to the start:** From King Street, 60

- Turn on to Sturt Street then drive for 100 m
- Continue onto Sturt Street and drive for another 20 m
- Turn left onto Eastern Road and drive for another 285 m
- At roundabout, take exit 3 onto Park Street and drive for another 335 m
- Turn left onto Clarendon Street and drive for another 450 m
- Continue onto Aughtie Drive and drive for another 240 m
- At roundabout, take exit 1 and drive for another 95 m
- Turn right and drive for another 25 m

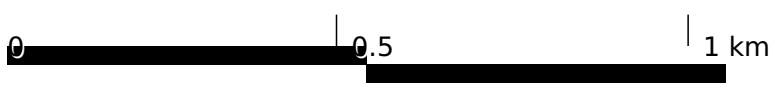
**Before you start any journey ensure you;**

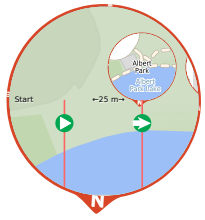
- Tell someone you trust where you are going and what to do if you are late returning
- Have adequate equipment, supplies, skills & knowledge to undertake this journey safely
- Consider weather forecasts, park/track closures & fire dangers
- Can respond to emergencies & call for help at any point
- Are healthy and fit enough for this journey

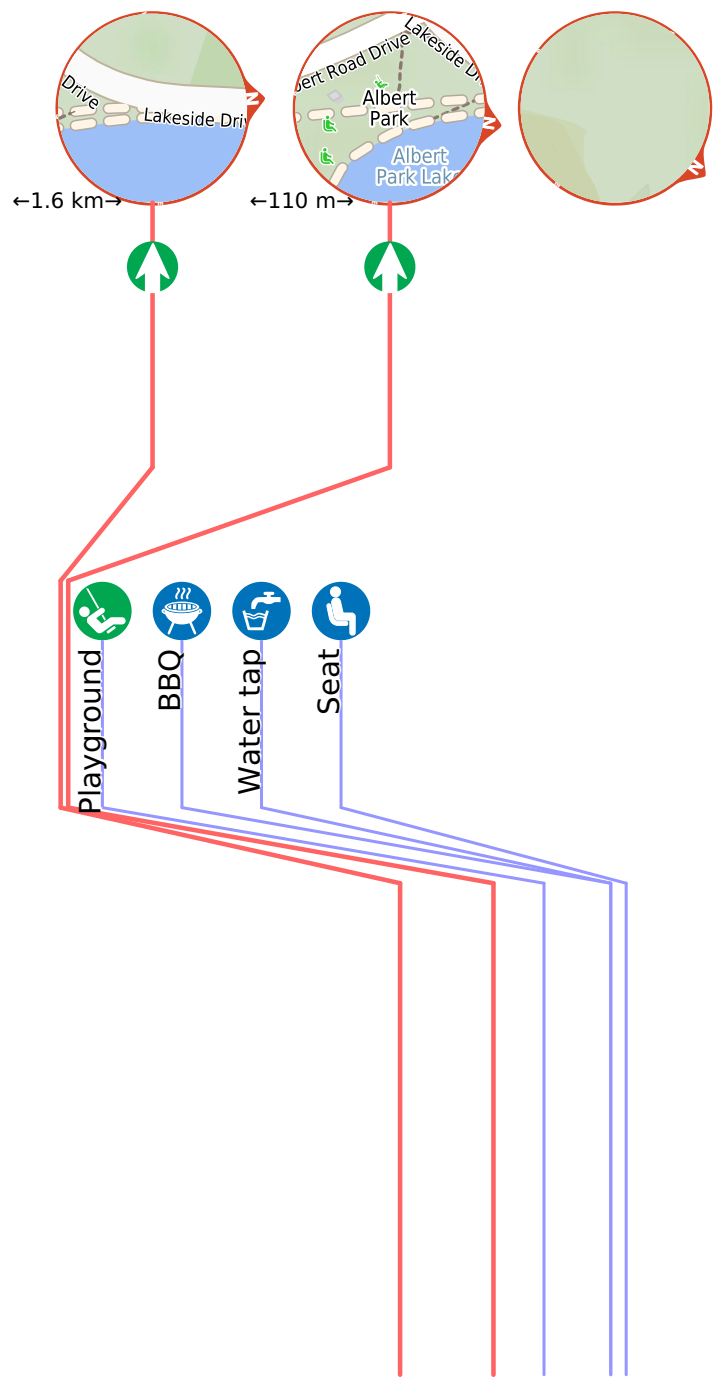
If not, change plans and stay safe. It is okay to delay and ask people for help.

Share  
Bushwalk.com  
[/j/PXPCXK](https://bushwalk.com/j/PXPCXK)









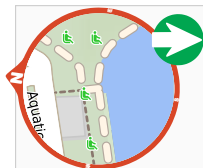




After another 30 m pass the toilet (on your right).



After another 80 m pass a seat (20 m on your left).



**Turn right.**



After another 250 m pass a seat (6 m on your right).



After another 70 m pass a seat (7 m on your right).



After another 60 m pass a seat (7 m on your right).



After another 40 m pass the water tap (20 m on your right).



After another 15 m pass a seat (8 m on your right).



Then pass the "The Point Restaurant" (20 m on your right).

W:[www.thepointalbertpark.com.au](http://www.thepointalbertpark.com.au)



After another 250 m **continue straight.**



About 50 m past the end is a car park.



**Turn right.**



After another 25 m come to the end.