



Point Lookout Walking Track

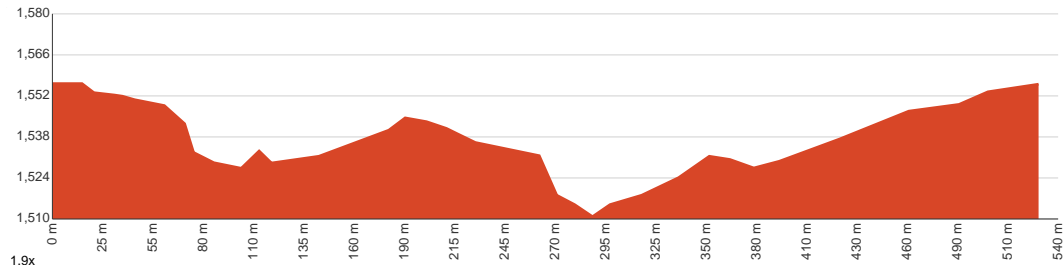
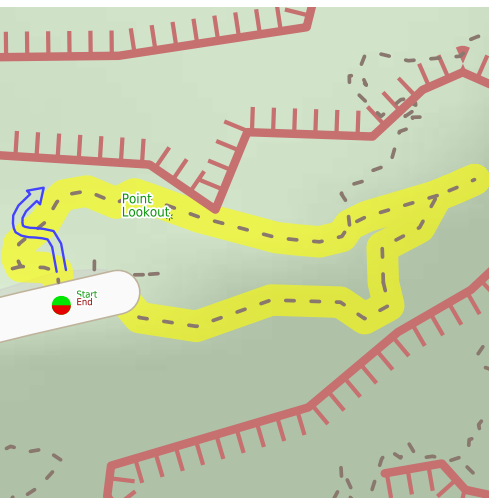
10 min to 20 min
5 min to 25 min

530 m
Circuit

↑ 71 m
↓ 71 m

1
Smooth & flat

Starting from the car park at the end of Point Lookout Road, Ebor, this walk takes you on a circuit around Point Lookout via the Point Lookout Walking Track. This short and easy walk winds its way around Point Lookout, located about 1500m above sea level on the edge of the Great Escarpment in New England National Park, offering panoramic views across the park's World Heritage-listed wilderness and beyond to the ocean. The surrounding bushland is dominated by snow gums, and during late spring and early summer, the bright red flowers of the flame trees can be spotted in the rainforest valleys below. The area is also home to diverse birdlife and wildlife, including superb lyrebirds, reptiles, wallabies and a wide variety of parrots. At both lookouts, visitors are rewarded with spectacular views across the Gondwana rainforest, and on a clear day, towards the Pacific Ocean on the Coffs Coast. The initial section of the loop, leading to the first lookout, is wheelchair accessible. There are toilets, picnic tables and a large picnic shelter near the car park. This loop consists of wide and narrow, mostly flat walking trails, with sealed surfaces and uneven natural surfaces, suitable for all ages and fitness levels, as well as prams and wheelchairs. Let us begin by acknowledging the Traditional Custodians of the land on which we travel today, and pay our respects to their Elders past and present.



Class 1 of 6 Smooth and hardened path	
Quality of track	Smooth and hardened path (1/6)
Gradient	Flat, no steps (1/6)
Signage	Clearly signposted (1/6)
Infrastructure	Generally useful facilities (such as fenced cliffs and seats) (1/6)
Experience Required	No experience required (1/6)
Weather	Weather generally has little impact on safety (1/6)

Getting to the start: From , Raleigh.

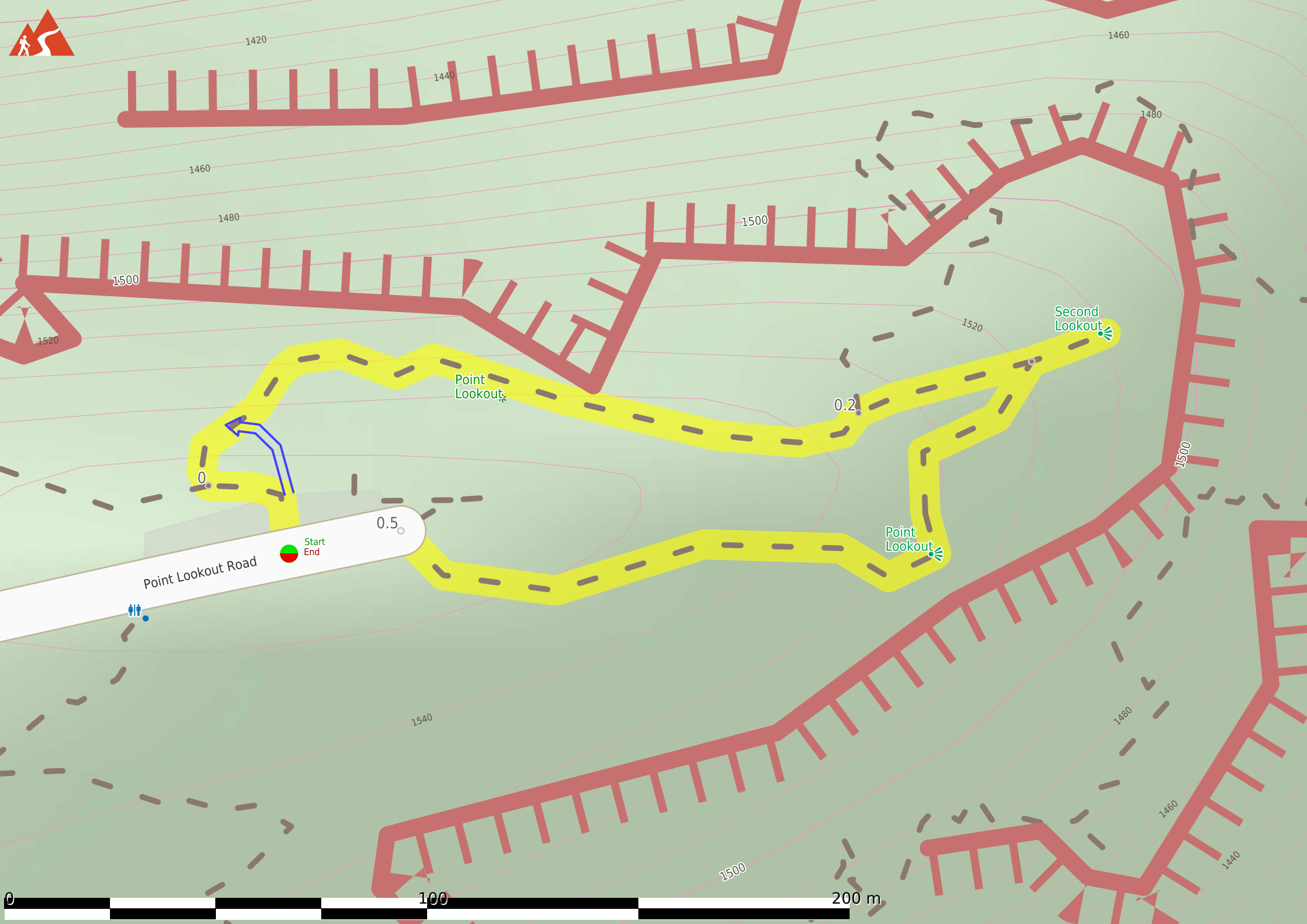
Before you start any journey ensure you;

- Tell someone you trust where you are going and what to do if you are late returning
- Have adequate equipment, supplies, skills & knowledge to undertake this journey safely
- Consider weather forecasts, park/track closures & fire dangers
- Can respond to emergencies & call for help at any point
- Are healthy and fit enough for this journey

If not, change plans and stay safe. It is okay to delay and ask people for help.

Share
Bushwalk.com
/i/PAHJ0Z





Point Lookout Road

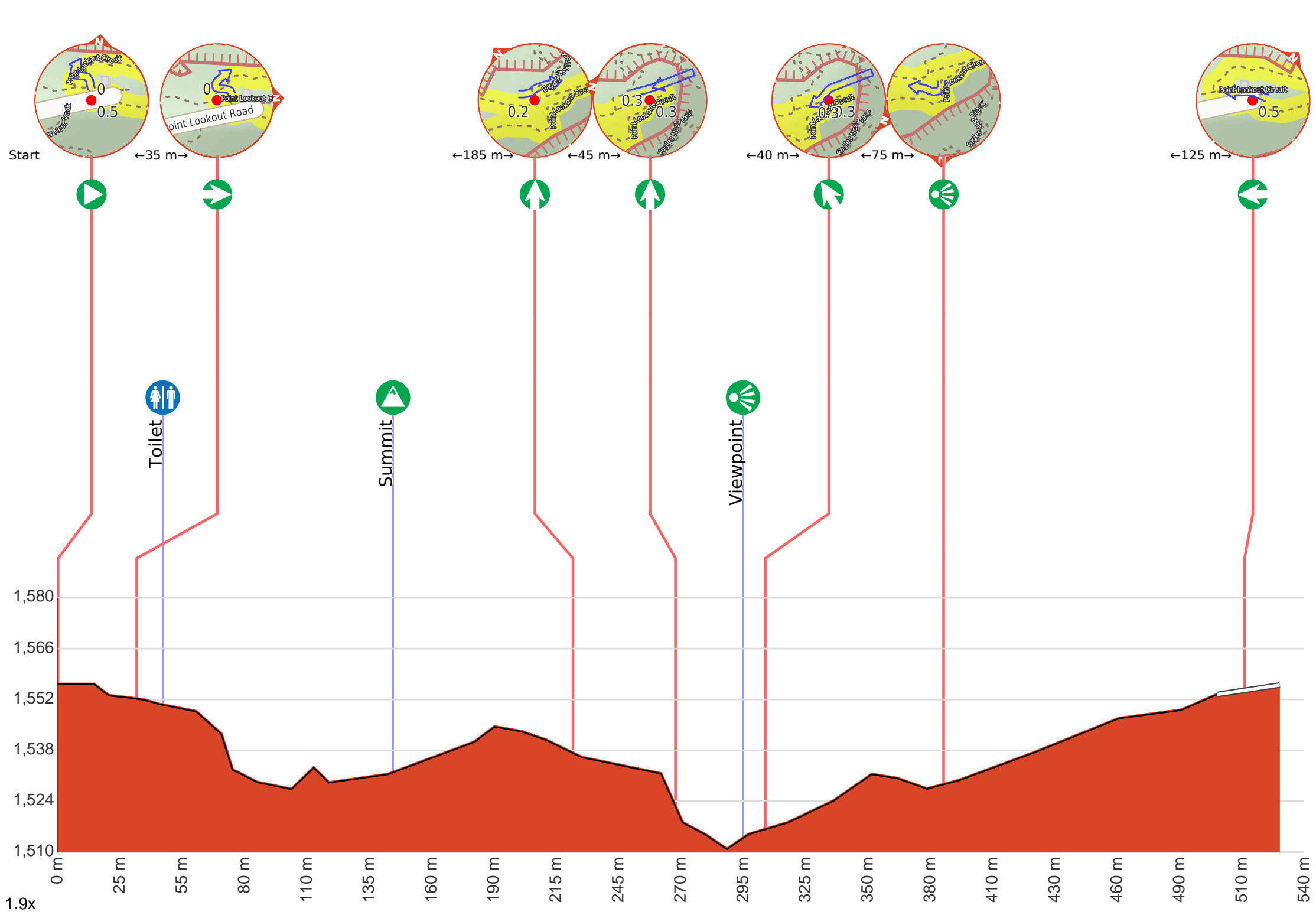
Start
End

Point Lookout

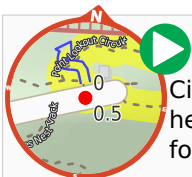
Point Lookout

Second Lookout





Getting started: From the car park at the end of Point Lookout Road, Ebor, head along the walking trail to the left of the large picnic shelter with a green 'Point Lookout' sign, just before the toilets. Follow the walking trail ahead and continue the Point Lookout Walking Track (clockwise).



At the intersection of Point Lookout Circuit & Point Lookout Road **Start** heading along *Point Lookout Circuit* (a footpath).



After 45 m pass the toilet (40 m on your left).



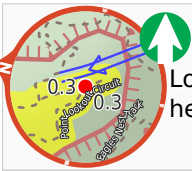
From the Point Lookout Circuit **turn right**, to head along Point Lookout Circuit.



After another 110 m pass the "Point Lookout" (5 m on your right).



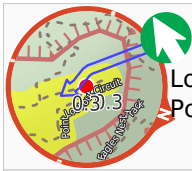
After another 75 m (at the intersection of Point Lookout Circuit & Eagles Nest Track) **continue straight**, to head along Point Lookout Circuit.



After another 45 m (from the Point Lookout Circuit) **continue straight**, to head along Point Lookout Circuit.



After another 30 m come to the "Second Lookout".



After another 9 m (from the Point Lookout Circuit) **veer left**, to head along Point Lookout Circuit.



After another 75 m come to the "Point Lookout".



After another 125 m (at the intersection of Point Lookout Road & Point Lookout Circuit) **turn left**, to head along Point Lookout Road (a highway|tertiary).



Continue another 25 m to find at the intersection of Point Lookout Road & Point Lookout Circuit at the end.