




# MacLaren Point to Taylor's Landing

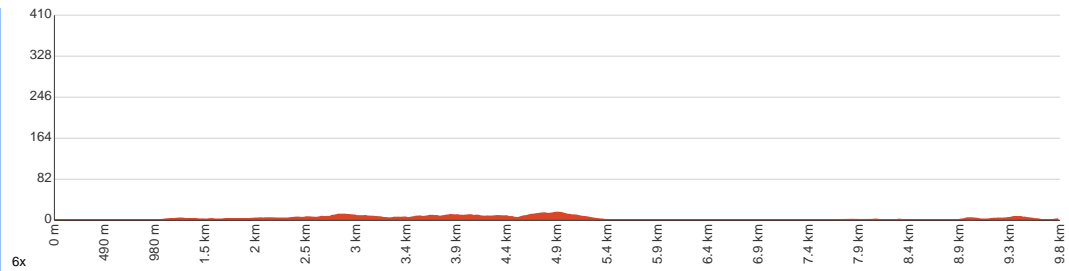
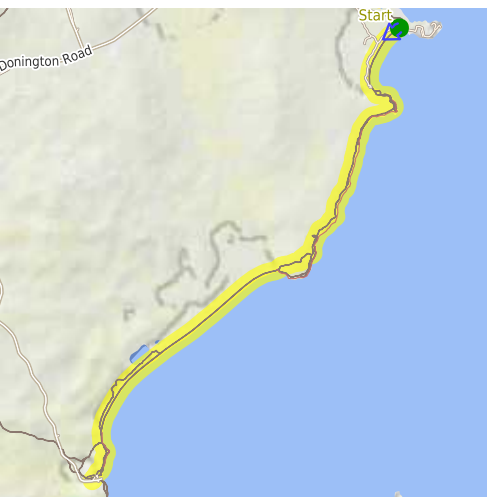
 2 h to 3 h

  
9.8 km  
One way

  
↑ 61 m  
↓ 58 m

 4  
Hard track

Starting from the MacLaren Point car park off Donington Road, Lincoln National Park, this walk takes you to Taylor's Landing. Lincoln National Park is a rugged peninsula that boasts some of the most scenic coastline in South Australia, with granite headlands, sheltered bays, sandy beaches and offshore islands, featuring an extensive network of walking trails that pass through native scrub and woodland, across beaches and along clifftops where visitors may spot sea-eagles, dolphins or whales. The park encompasses the vast Sleaford-Wanna sand dune system and the beautiful Memory Cove Wilderness Protection Area, protecting important coastal vegetation of the Eyre Peninsula and providing habitat for rare fauna such as heath goannas, western whipbirds and the bush stone-curlew. This moderately challenging walk winds through coastal mallee and across sandy beaches along the coastline between MacLaren Point and Taylor's Landing, offering spectacular coastal views along the way. Both MacLaren Point and Taylor's Landing have white sandy beaches with safe, sheltered waters that are ideal for swimming. The walk begins near the MacLaren Point Campground, which is accessible by 4WD only, suitable for tents and off-road camper trailers and has no facilities. This walk consists of narrow, gently undulating walking trails, with uneven natural surfaces and sandy surfaces, suitable for moderate fitness levels, and can be done in either direction. Let us begin by acknowledging the Traditional Custodians of the land on which we travel today, and pay our respects to their Elders past and present.



Class 4 of 6 Rough track, where fallen trees and other obstacles are likely	
<b>Quality of track</b>	Formed track, with some branches and other obstacles (3/6)
<b>Gradient</b>	Gentle hills with occasional steps (2/6)
<b>Signage</b>	Clearly signposted (2/6)
<b>Infrastructure</b>	Limited facilities, not all cliffs are fenced (3/6)
<b>Experience Required</b>	Moderate level of bushwalking experience recommended (4/6)
<b>Weather</b>	Storms may impact on navigation and safety (3/6)

**Getting to the start:** From , Kyancutta.

Share  
[Bushwalk.com](https://bushwalk.com/ij/NUUC3K)  
[/ij/NUUC3K](https://bushwalk.com/ij/NUUC3K)





Start

MacLaren Point

Stanford Hill Road

Donington Road

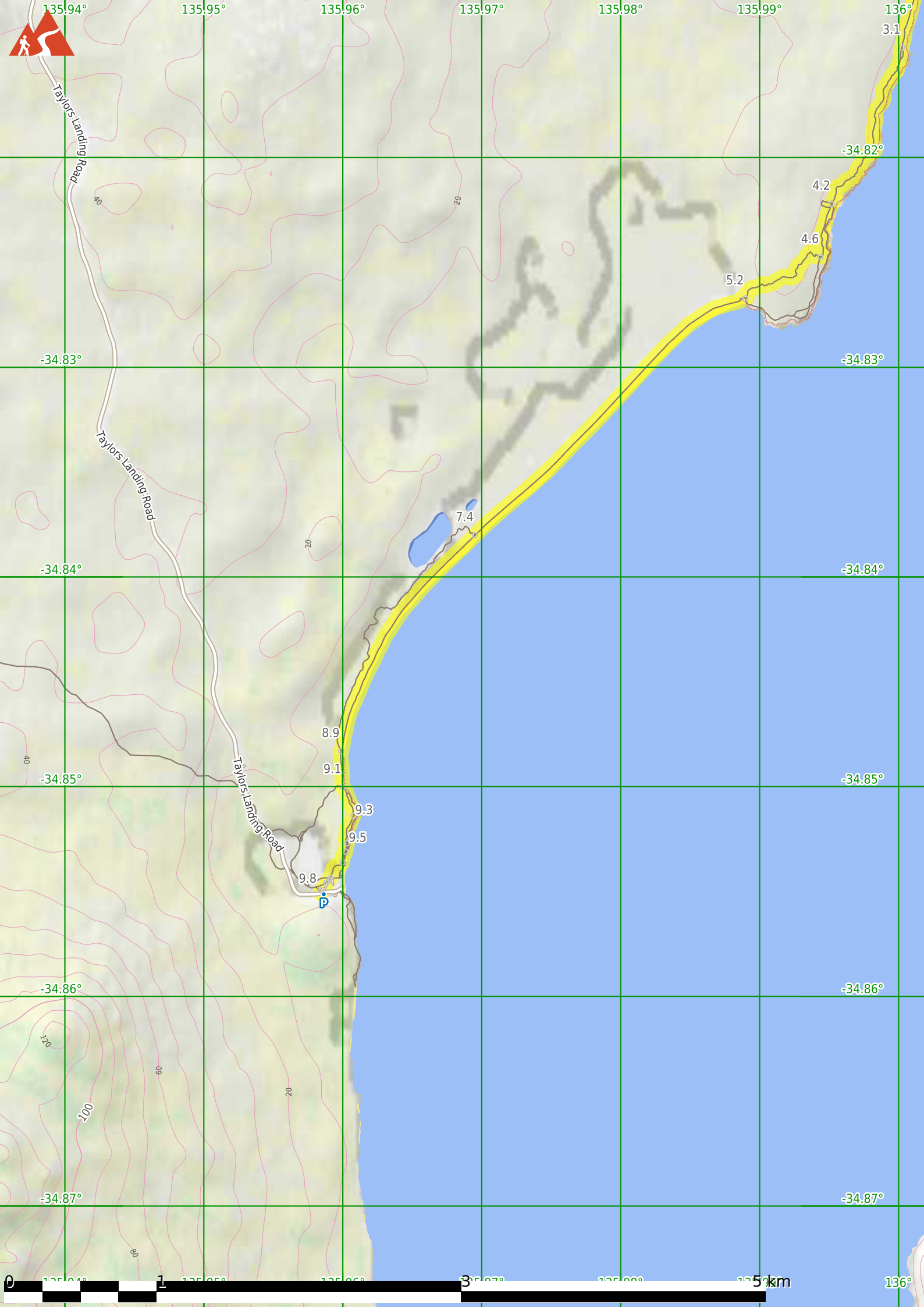
Donington Road

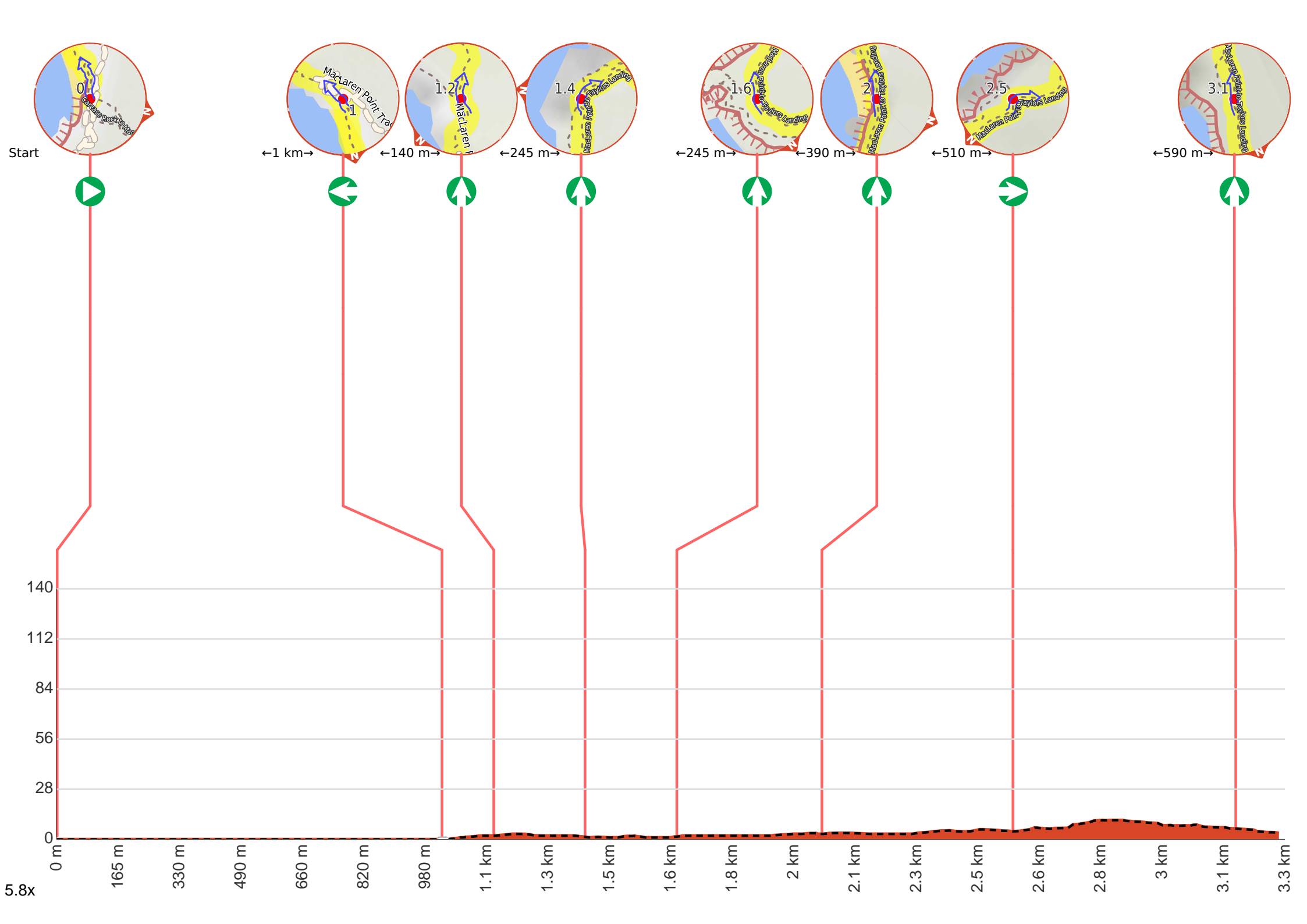
Taylor's Landing Road

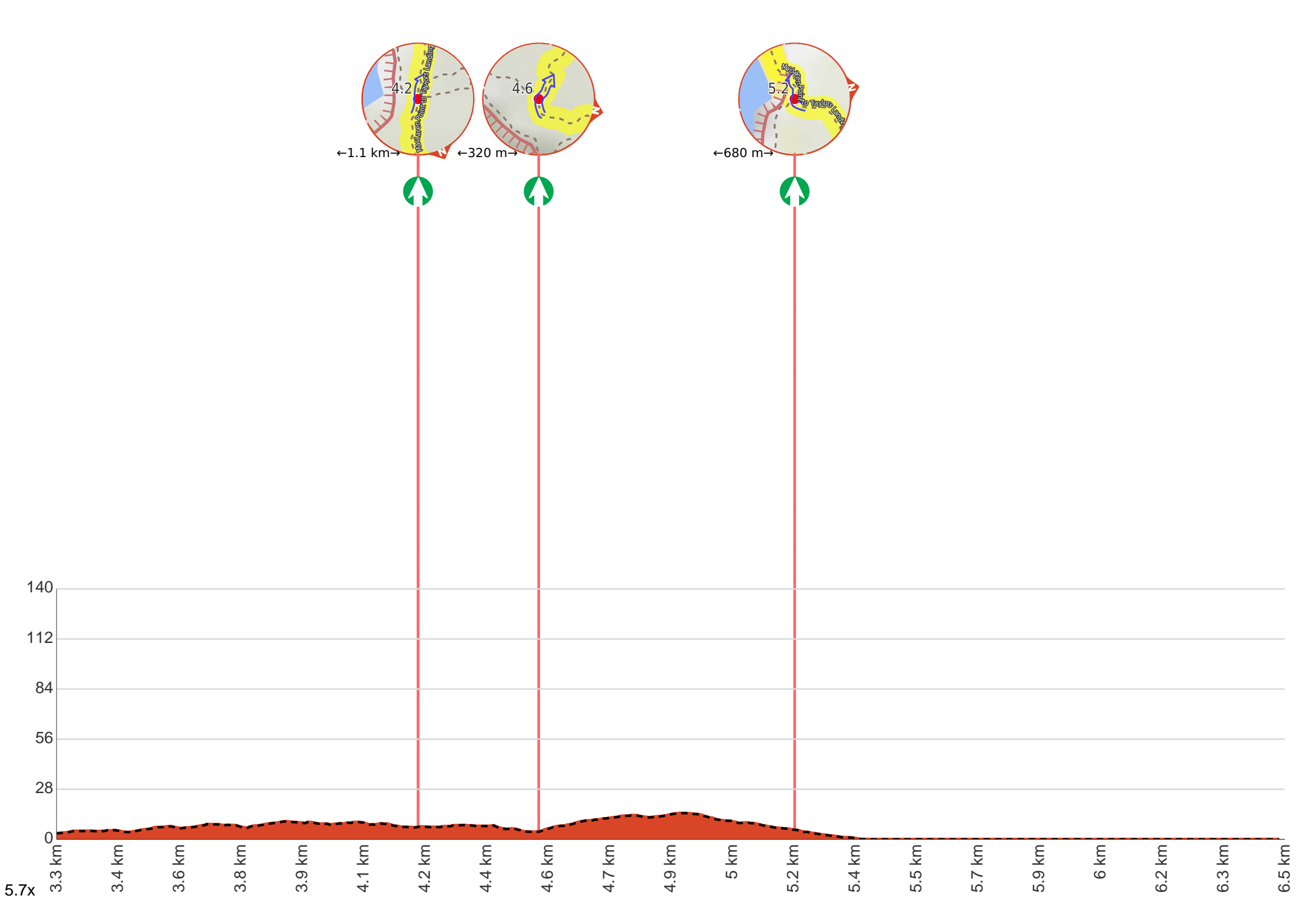
Taylor's Landing Road

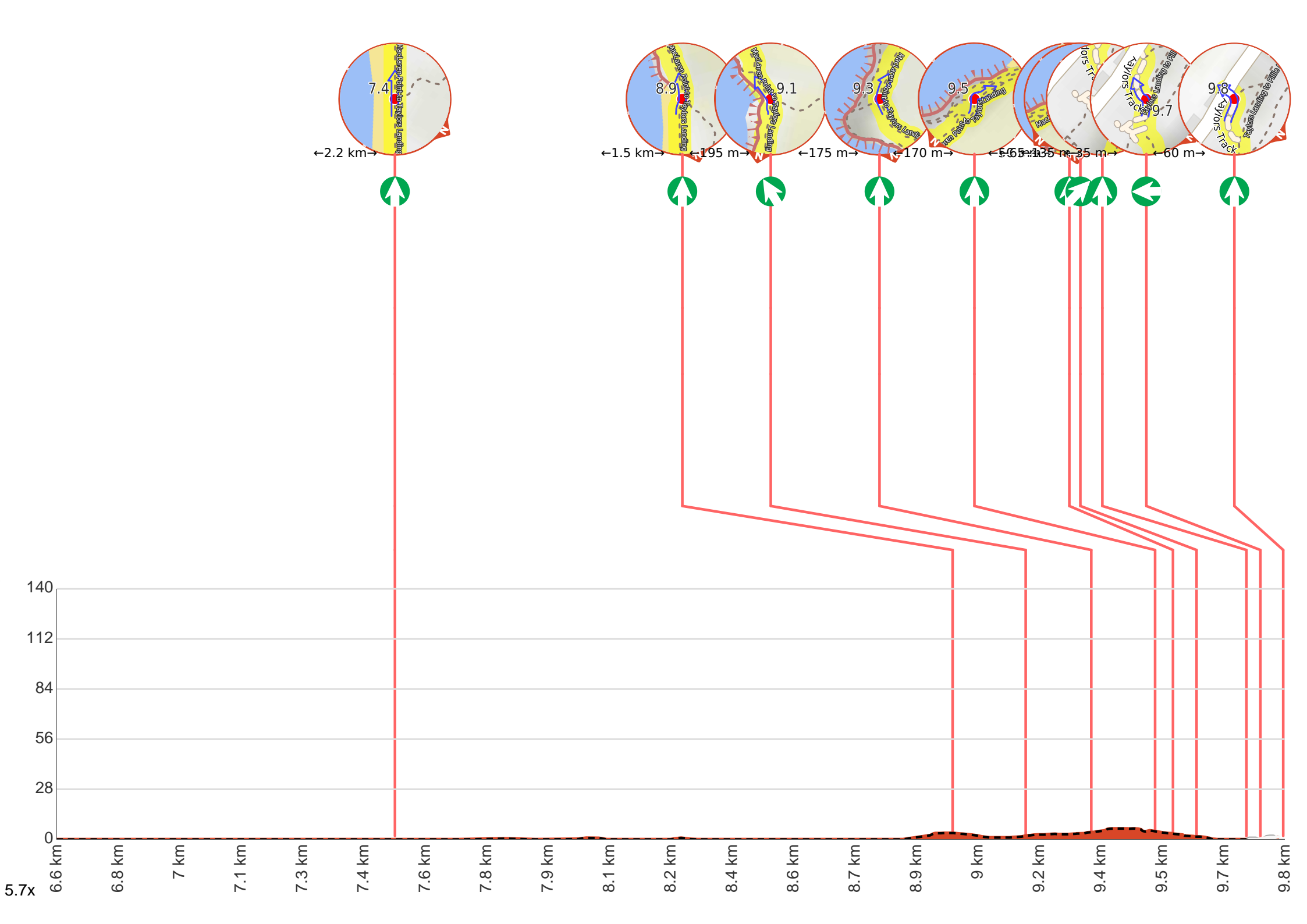







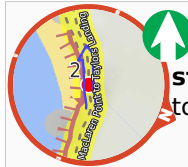




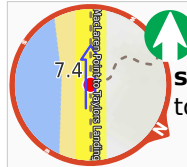





**Start** heading along *MacLaren Point* to *Taylors Landing*.




After another 390 m **continue straight**, to head along MacLaren Point to Taylors Landing.




After another 2.2 km **continue straight**, to head along MacLaren Point to Taylors Landing.



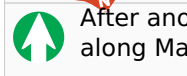
After another 1 km **turn left**.




After another 510 m **turn right**, to head along MacLaren Point to Taylors Landing.




After another 1.5 km **continue straight**, to head along MacLaren Point to Taylors Landing.



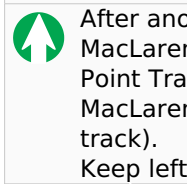
After another 15 m **continue straight**, to head along MacLaren Point Track.




After another 590 m **continue straight**, to head along MacLaren Point to Taylors Landing.




After another 195 m **veer left**, to head along MacLaren Point to Taylors Landing.




After another 8 m (at the intersection of MacLaren Point to Taylors Landing & MacLaren Point Track) **continue straight**, to head along MacLaren Point to Taylors Landing (a walking track).  
Keep left.



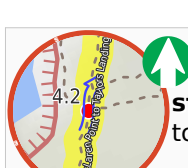
After another 65 m **continue straight**, to head along MacLaren Point to Taylors Landing.



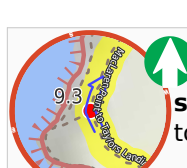
After another 40 m **continue straight**, to head along MacLaren Point to Taylors Landing.




After another 115 m **continue straight**, to head along MacLaren Point to Taylors Landing.




After another 1 km **continue straight**, to head along MacLaren Point to Taylors Landing.



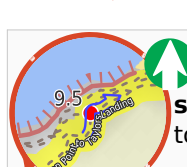
After another 135 m **continue straight**, to head along MacLaren Point to Taylors Landing.



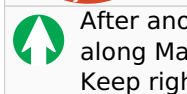
After another 245 m **continue straight**, to head along MacLaren Point to Taylors Landing.




After another 25 m **veer left**, to head along MacLaren Point to Taylors Landing.




After another 170 m **continue straight**, to head along MacLaren Point to Taylors Landing.




After another 10 m **continue straight**, to head along MacLaren Point to Taylors Landing.  
Keep right.




After another 300 m **continue straight**, to head along MacLaren Point to Taylors Landing.



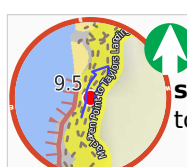
After another 5 m **veer right**, to head along MacLaren Point to Taylors Landing.



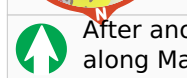
After another 235 m **continue straight**, to head along MacLaren Point to Taylors Landing.



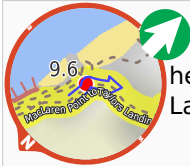
After another 680 m **continue straight**, to head along MacLaren Point to Taylors Landing.



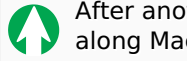
After another 45 m **continue straight**, to head along MacLaren Point to Taylors Landing.



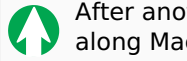
After another 8 m **continue straight**, to head along MacLaren Point to Taylors Landing.



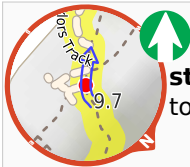
After another 55 m **veer right**, to head along MacLaren Point to Taylors Landing.



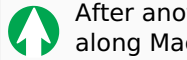
After another 2 m **continue straight**, to head along MacLaren Point to Taylors Landing.



After another 4 m **continue straight**, to head along MacLaren Point to Taylors Landing.



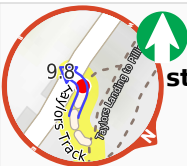
After another 125 m **continue straight**, to head along MacLaren Point to Taylors Landing.



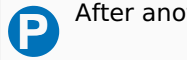
After another 15 m **continue straight**, to head along MacLaren Point to Taylors Landing.



After another 25 m (at the intersection of Taylors Track & MacLaren Point to Taylors Landing) **turn left**, to head along Taylors Track (a vehicle track).



After another 60 m **continue straight**, to head along Taylors Track.



After another 15 m come to a car park.



Continue another 0 m to find at the intersection of Taylors Landing Road & Taylors Track at the end.