




# Great West Walk: Woodford to Hazelbrook

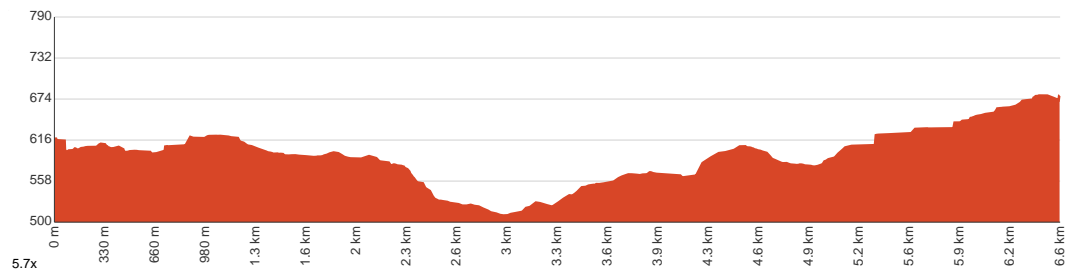
 2 h to 3 h 15 min

  
6.6 km  
One way

  
↑ 280 m  
↓ 219 m

  
Moderate track

Starting from the Woodford train station, this walk follows the streets past Weroona, a reminder of World War II. Then it continues along the ridge, following the Wellesley Fire trail to the Edith Falls, soon followed by the Hazel Falls. The walk then reaches Winbourne Road to get to the Hazelbrook train station. Let us begin by acknowledging the Traditional Custodians of the land on which we travel today, and pay our respects to their Elders past and present.



Class 3 of 6 Formed track, with some branches and other obstacles	
<b>Quality of track</b>	Clear and well formed track or trail (2/6)
<b>Gradient</b>	Short steep hills (3/6)
<b>Signage</b>	Directional signs along the way (3/6)
<b>Infrastructure</b>	Limited facilities, not all cliffs are fenced (3/6)
<b>Experience Required</b>	No experience required (2/6)
<b>Weather</b>	Weather generally has little impact on safety (2/6)

**Getting to the start:** From , Woodford.

### Before you start any journey ensure you;

- Tell someone you trust where you are going and what to do if you are late returning
- Have adequate equipment, supplies, skills & knowledge to undertake this journey safely
- Consider weather forecasts, park/track closures & fire dangers
- Can respond to emergencies & call for help at any point
- Are healthy and fit enough for this journey

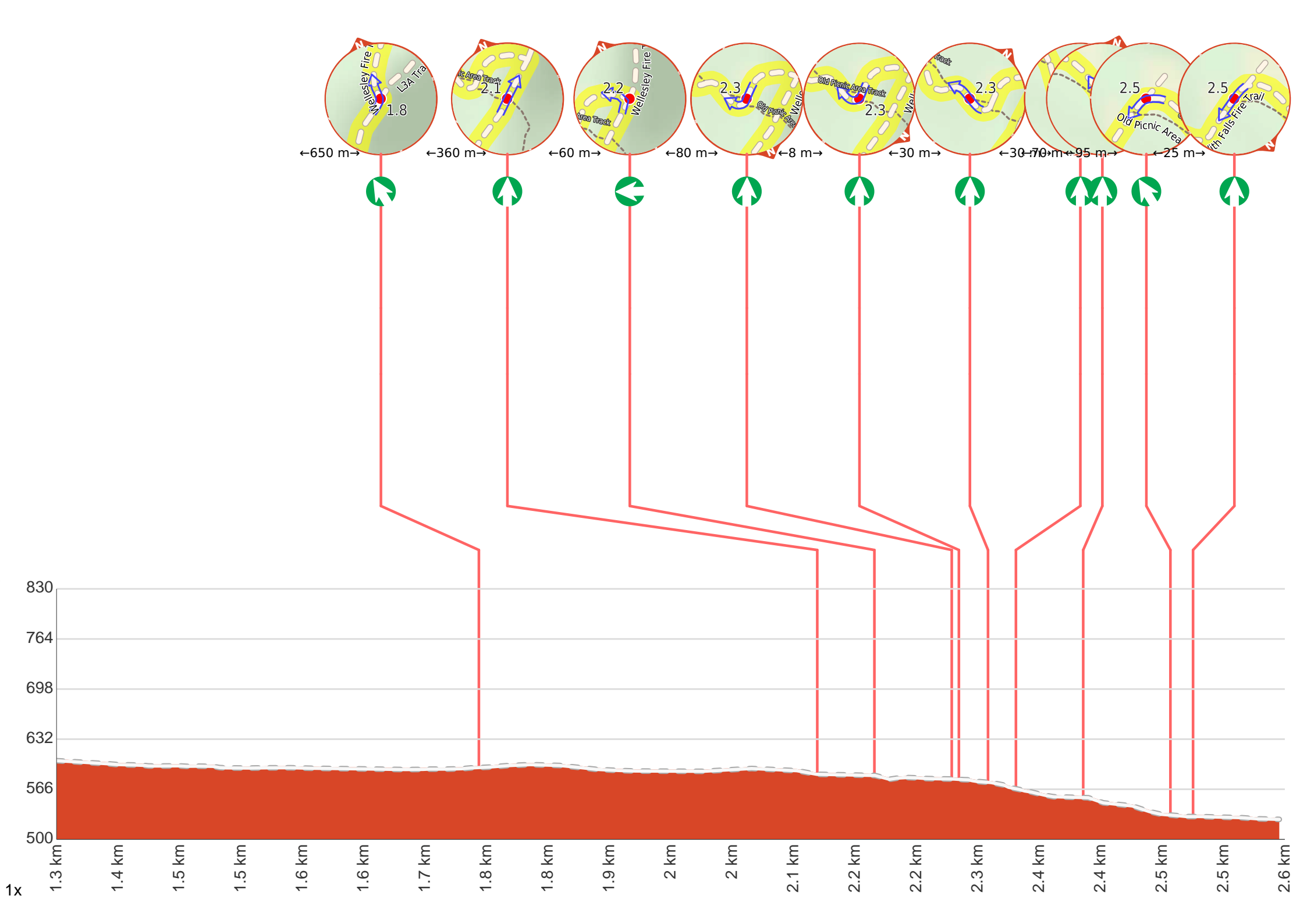
If not, change plans and stay safe. It is okay to delay and ask people for help.

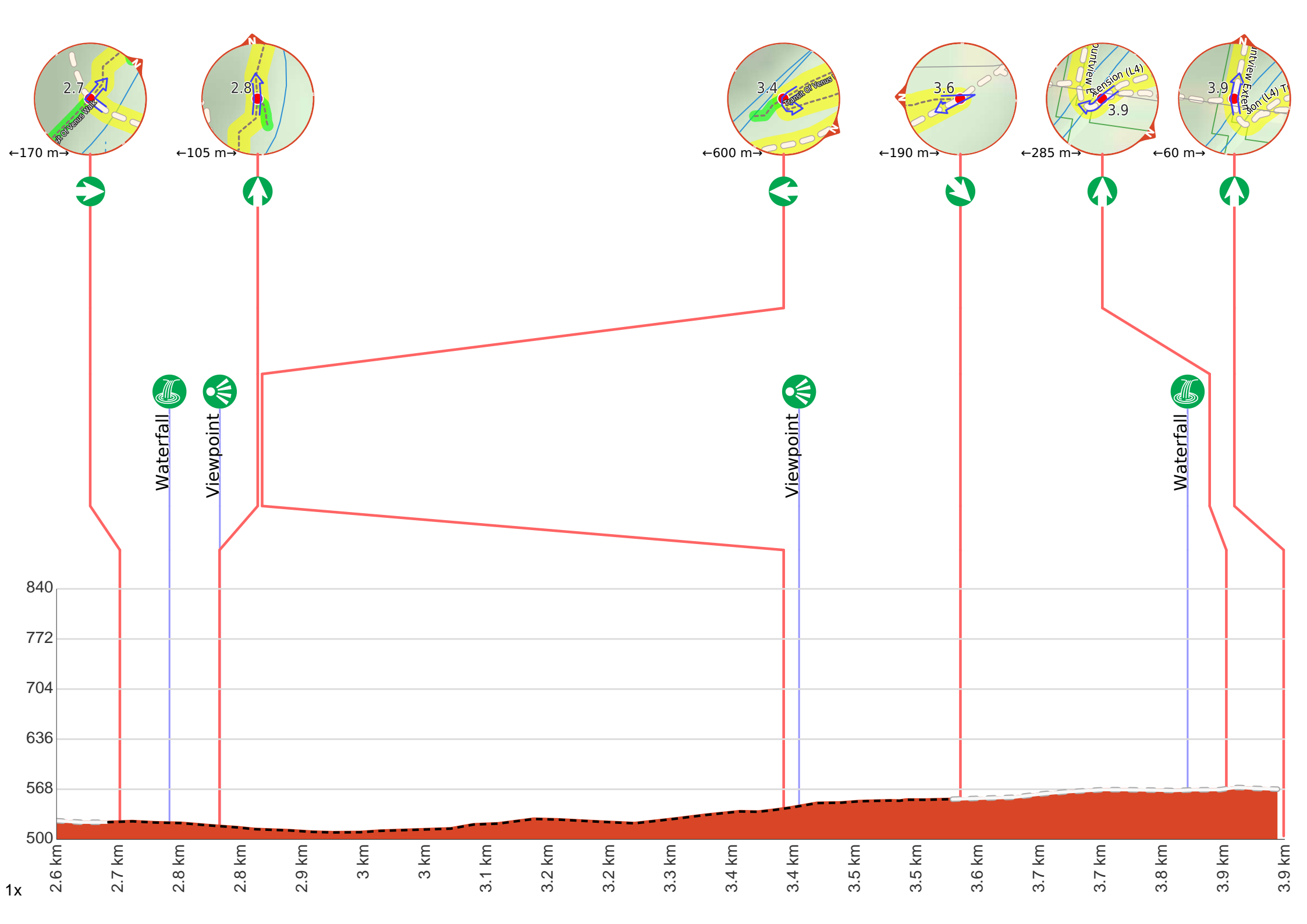
Share  
Bushwalk.com  
[ij/ND9KUD](https://bushwalk.com/ij/ND9KUD)





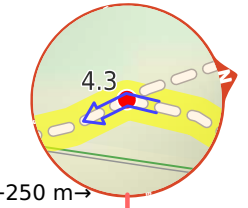








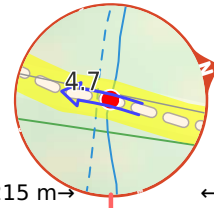
←155 m→



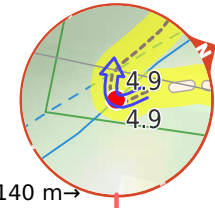
←250 m→




←175 m→



←215 m→




←140 m→



Gate



Ford





After another 8 m (at the intersection of Edith Falls Fire Trail & Old Picnic Area Track) **continue straight**, to head along Edith Falls Fire Trail.

After another 30 m (at the intersection of Edith Falls Fire Trail & Old Picnic Area Track) **continue straight**, to head along Edith Falls Fire Trail.

After another 30 m (at the intersection of Edith Falls Fire Trail & Old Picnic Area Track) **continue straight**, to head along Edith Falls Fire Trail.

After another 70 m (at the intersection of Edith Falls Fire Trail & Old Picnic Area Track) **continue straight**, to head along Edith Falls Fire Trail.

After another 95 m (from the Edith Falls Fire Trail) **veer left**, to head along Edith Falls Fire Trail.

After another 25 m (at the intersection of Edith Falls Fire Trail & Old Picnic Area Track) **continue straight**, to head along Edith Falls Fire Trail.

**Start of an optional side trip:** Side trip to Mabel Falls.

To start this optional side trip turn left here. at the intersection of Transit Of Venus Walk & Edith Falls Fire Trail **Start** heading along *Transit Of Venus Walk* (a walking track).

Edith Falls Lookout (about 70 m back from the start).

Edith Falls (about 50 m back from the start).

After another 215 m (from the Transit Of Venus Walk) **veer right**, to head along Transit Of Venus Walk.

After another 70 m (from the Transit Of Venus Walk) **continue straight**, to head along Transit Of Venus Walk.

After another 25 m come to "Mabel Falls".

"Mabel Falls".

Continue another 0 m to find from the Transit Of Venus Walk at the end.

Turn around and retrace your steps back the 260 m to the main route.

Back at the main route turn right and follow on from the 2.7 km waypoint.

After another 170 m (at the intersection of Transit Of Venus Walk & Edith Falls Fire Trail) **turn right** (a walking track).

After another 55 m pass the "Edith Falls" (35 m on your right).

After another 55 m come to the "Edith Falls Lookout" (20 m on your right).

**Start of an optional side trip:** Side trip to Edith Falls Lookout.

To start this optional side trip turn sharp right here. from the Transit Of Venus Walk **Start** heading along *Transit Of Venus Walk* (a walking track).

After another 40 m come to "Edith Falls Lookout".

About 40 m past the end is "Edith Falls".

Continue another 0 m to find from the Transit Of Venus Walk at the end.

Turn around and retrace your steps back the 40 m to the main route.

Back at the main route veer right and follow on from the 2.8 km waypoint.

From the Transit Of Venus Walk **continue straight**, to head along Transit Of Venus Walk.


**Start of an optional side trip:** Side trip to Hazel Falls Lookout.


To start this optional side trip continue straight here. from the Transit Of Venus Walk **Start** (a walking track).

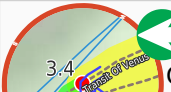
After another 45 m come to a viewpoint.


About 10 m past the end is "Hazel Falls".

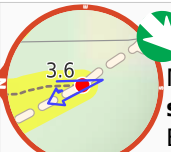
The end.


 Turn around and retrace your steps back the 45 m to the main route.

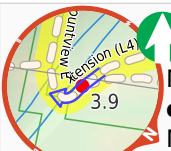
 Back at the main route turn sharp left and follow on from the 3.4 km waypoint.


 After another 600 m (from the Transit Of Venus Walk) **turn left**.

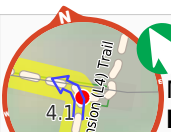
 After another 15 m come to the viewpoint (40 m on your right).


 After another 170 m (from the Mountview Extension (L4) Trail) **turn sharp right**, to head along Mountview Extension (L4) Trail (a vehicle track).


 After another 240 m pass the "Hazel Falls" (45 m on your right).

 After another 40 m (from the Mountview Extension (L4) Trail) **continue straight**, to head along Mountview Extension (L4) Trail.


 After another 60 m (from the Mountview Extension (L4) Trail) **continue straight**, to head along Mountview Extension (L4) Trail.


 After another 155 m (from the Mountview Extension (L4) Trail) **veer left**.

 After another 250 m (from the L5 Trail) **veer left**, to head along L5 Trail.


 After another 170 m head through/around the gate.

 After another 2 m (from the L5 Trail) **continue straight**.

 After another 215 m **continue straight**.

 After another 145 m cross the ford.

 **Continue straight**.



**P** After another 185 m pass the car park (45 m on your right).

**P** Then pass the car park (75 m on your right).

