



Devils Nose Hike

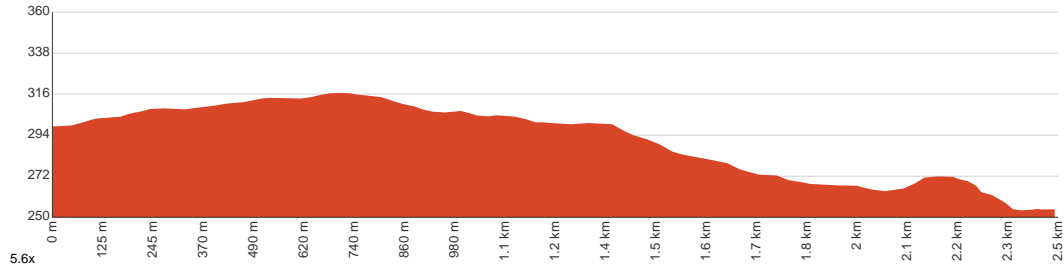
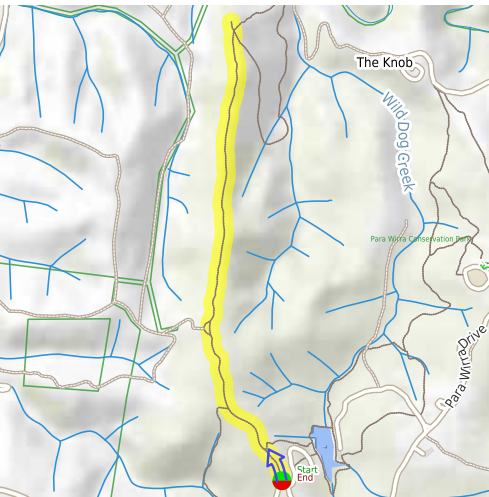
1 h 30 min to 2 h
45 min to 1 h

4.9 km
Return

↑ 108 m
↓ 108 m

4
Hard track

Starting from the Devils Nose car park on Para Wirra Drive, Yattalunga, this walk takes you to the Devils Nose Lookout and back via the Devils Nose Hike. This moderately challenging hike winds along a ridge to the Devils Nose Lookout in the northwestern end of Para Wirra Conservation Park, near the park's western boundary, offering sweeping views of the surrounding landscape. The large sandstone rock formations known as the Devils Nose developed from marine sediments laid down about 800 million years ago. The walk initially follows an easy, well-maintained fire track through native bushland, then continues along a narrow walking trail, with the terrain becoming rockier until reaching the Devils Nose. From the lookout at the Devils Nose, there are panoramic views of the Barossa Range, Gawler District, South Para Gorge and Misery Farm. In spring, there are colourful displays of wildflowers along the trail. The walk can be started from either the Lake or Devils Nose car parks. This walk consists of wide and narrow, gently undulating fire tracks and walking trails, with uneven natural surfaces, compacted natural surfaces and rocky sections, suitable for moderate fitness levels. Let us begin by acknowledging the Traditional Custodians of the land on which we travel today, and pay our respects to their Elders past and present.



Class 4 of 6 Rough track, where fallen trees and other obstacles are likely	
Quality of track	Rough track, where fallen trees and other obstacles are likely (4/6)
Gradient	Gentle hills with occasional steps (2/6)
Signage	Directional signs along the way (3/6)
Infrastructure	Limited facilities, not all cliffs are fenced (3/6)
Experience Required	Moderate level of bushwalking experience recommended (4/6)
Weather	Storms may impact on navigation and safety (3/6)

Getting to the start: From , Elizabeth Vale.

Before you start any journey ensure you;

- Tell someone you trust where you are going and what to do if you are late returning
- Have adequate equipment, supplies, skills & knowledge to undertake this journey safely
- Consider weather forecasts, park/track closures & fire dangers
- Can respond to emergencies & call for help at any point
- Are healthy and fit enough for this journey

If not, change plans and stay safe. It is okay to delay and ask people for help.

Share
Bushwalk.com
[/j/N90157](https://bushwalk.com/j/N90157)





South-Para-River

South-Para-River

Devils Nose

The Knob

Glenburnie Road

Wild-Dog-Creek

Wild-Dog-Creek

Para Wirra Drive

Lake Road East

Para Wirra Drive

Para Wirra Drive

Humbug Scrub Road

Para Wirra Drive

Para Wirra Drive

Start
End

0.9

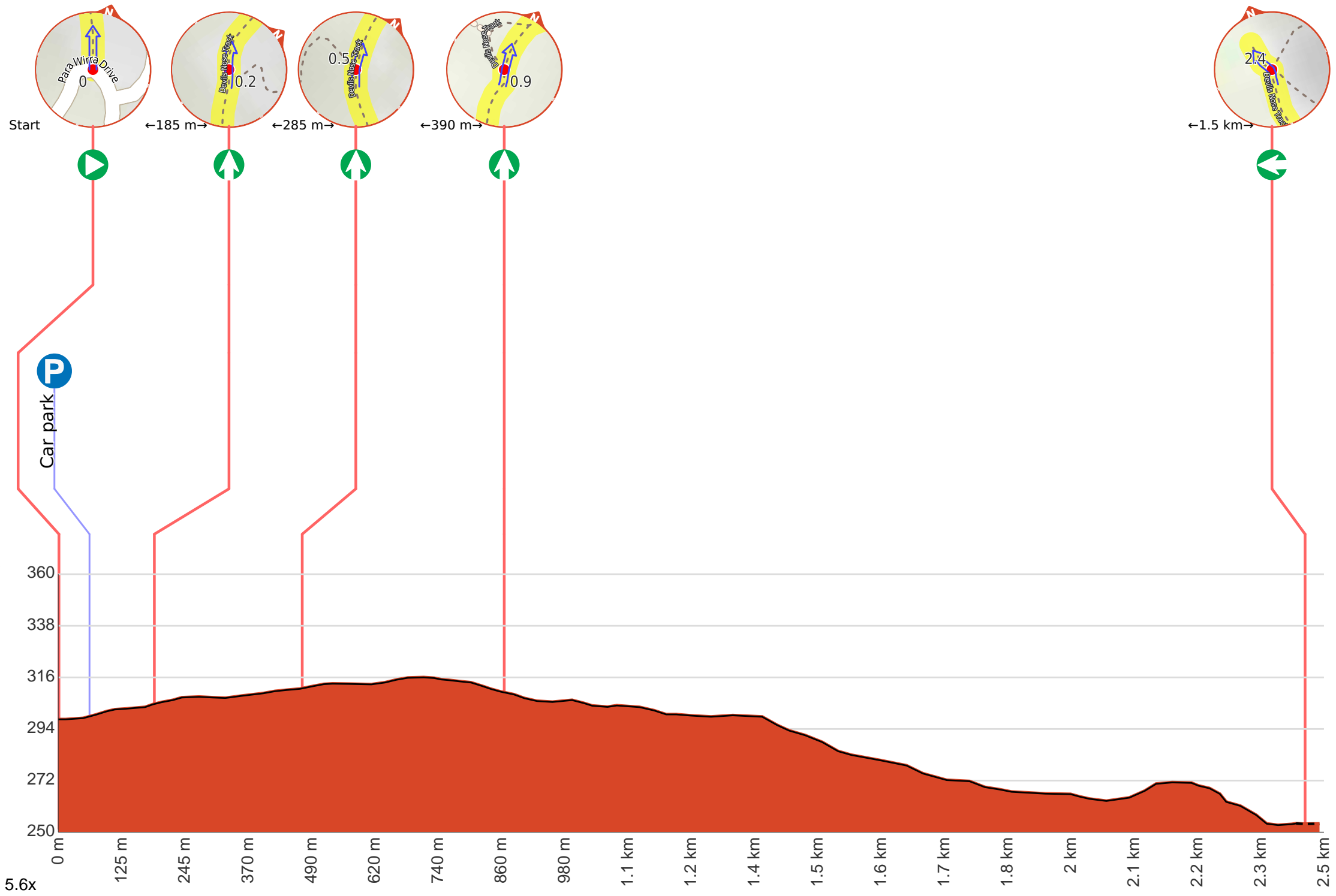
0.5

0.2

0 0.5 1 km

Unnamed (No. HA1482) Heritage Agreement





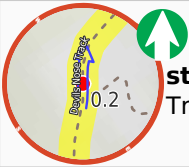
Getting started: From the Devils Nose car park on Para Wirra Drive, Yattalunga, head along the wide fire track, passing a picnic table (to your left) and a green 'Devils Nose Track' sign (to your right). After about 160m, you'll reach a junction in the track, marked with a purple 'Devils Nose Hike' directional sign. From there, follow the Devils Nose Track straight ahead and continue the Devils Nose Hike.



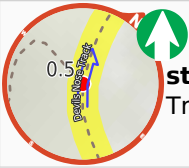
At the intersection of Devils Nose Track & Para Wirra Drive **Start** heading along *Devils Nose Track* (a footpath).



After 60 m pass the car park (15 m on your left).



After another 125 m **continue straight**, to head along Devils Nose Track.



After another 285 m **continue straight**, to head along Devils Nose Track.



After another 390 m **continue straight**.



After another 70 m **continue straight**, to head along Devils Nose Track.



After another 1.5 km **turn left**.



After another 45 m come to "Devils Nose".



Turn around here and retrace the main route for 2.5 km to get back to the start.