



# Saint Johns Wood to Dorrington via Enoggera Creek

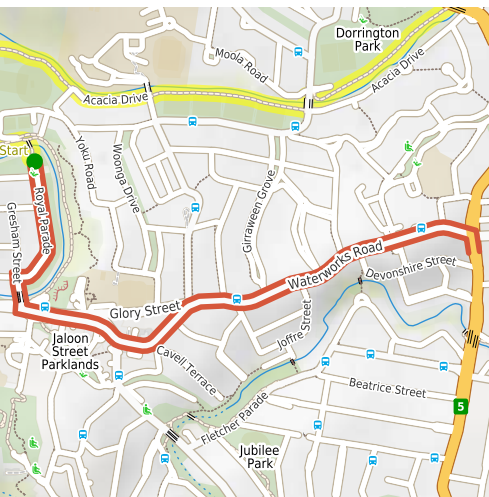
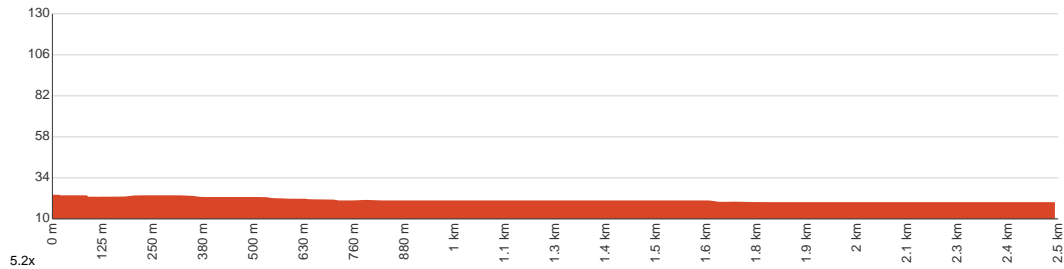
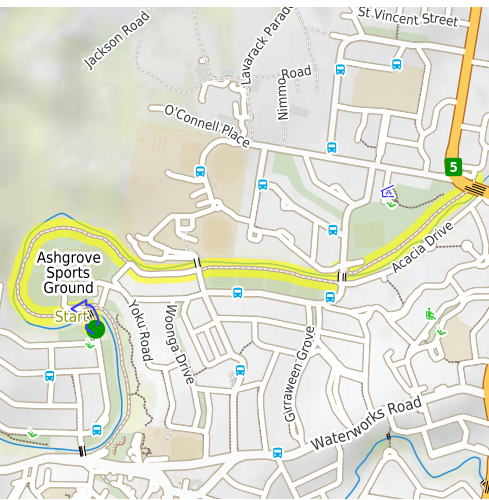
30 min to 1 h  
 10 min to 30 min

2.5 km  
 One way

↑ 1 m  
 ↓ 6 m

2  
 Easy track

Starting from the end of Royal Parade, Ashgrove, this track takes you to Dorrington Park via a track hugging Enoggera Creek. The journey starts at the historic St. John's Wood building, also known as Granite House, which was once used to host balls for royal guests and Brisbane's elite. Along the way, you will walk through eucalypt trees and bamboo, accompanied by the relaxing sound of the burbling Enoggera Creek. The trail is lined with interpretive signs that tell the history of Ashgrove, and you may catch a glimpse of the Marist Brothers Tower Block through the canopy. There are plenty of cafes and bakeries to stop and grab a bite or a coffee. Dogs are allowed on lead. Let us begin by acknowledging the Traditional Custodians of the land on which we travel today, and pay our respects to their Elders past and present.



Class 2 of 6 Clear and well formed track or trail	
<b>Quality of track</b>	Smooth and hardened path (1/6)
<b>Gradient</b>	Flat, no steps (1/6)
<b>Signage</b>	Clearly signposted (2/6)
<b>Infrastructure</b>	Generally useful facilities (such as fenced cliffs and seats) (1/6)
<b>Experience Required</b>	No experience required (2/6)
<b>Weather</b>	Weather generally has little impact on safety (2/6)

**Getting to the start:** From Jubilee Terrace, 5, Ashgrove.

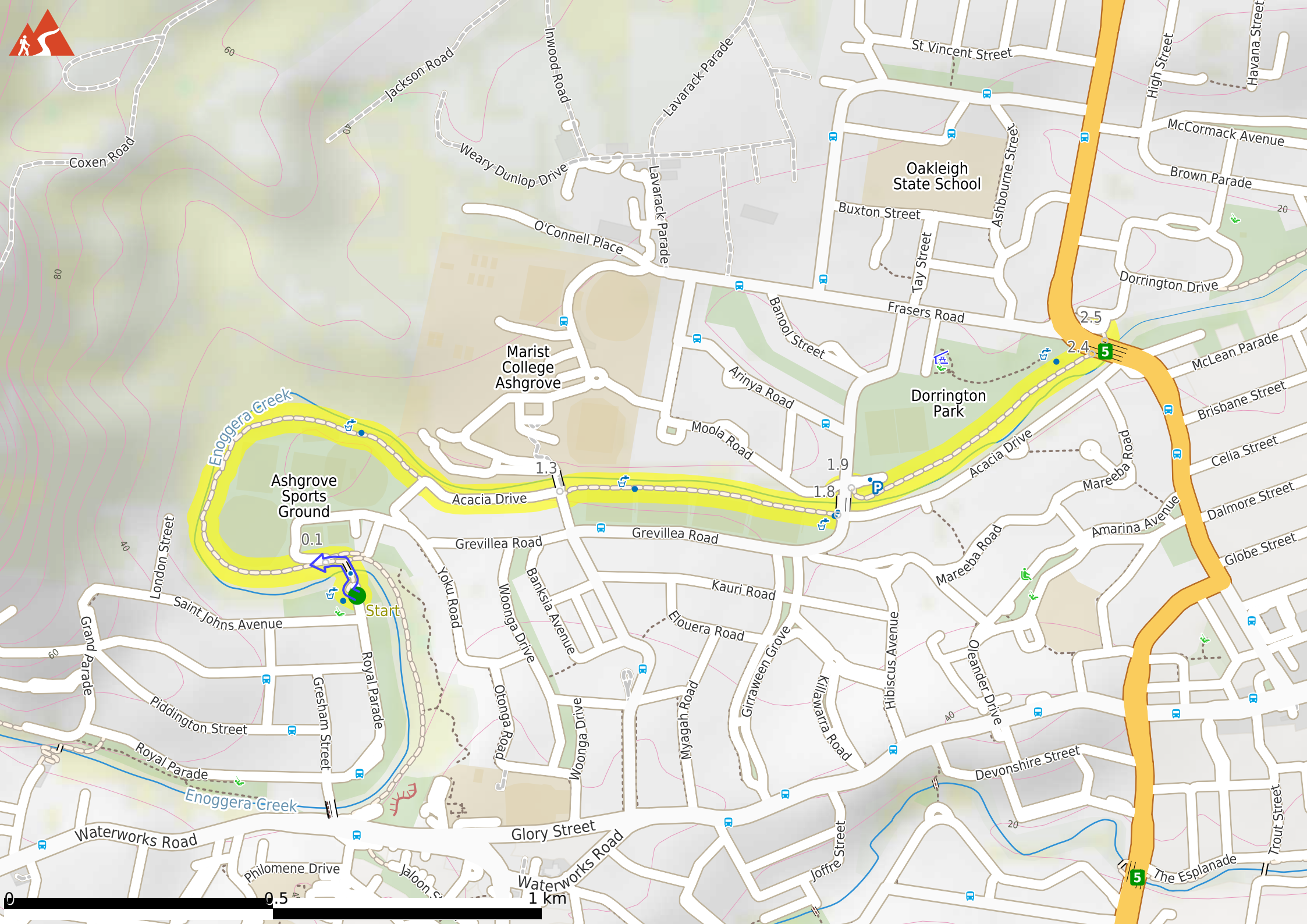
- Turn on to Waterworks Road, 31 then drive for 1.6 km
- Turn right onto Gresham Street and drive for another 105 m
- Turn right onto Royal Parade and drive for another 440 m

**Before you start any journey ensure you;**

- Tell someone you trust where you are going and what to do if you are late returning
  - Have adequate equipment, supplies, skills & knowledge to undertake this journey safely
  - Consider weather forecasts, park/track closures & fire dangers
  - Can respond to emergencies & call for help at any point
  - Are healthy and fit enough for this journey
- If not, change plans and stay safe. It is okay to delay and ask people for help.

Share  
 Bushwalk.com  
 /i/L65ZCP





0 0.5 1 km

Ashgrove Sports Ground

Oakleigh State School

Dorrigton Park

Marist College Ashgrove

Enoggera Creek

5

5

0.1

1.3

1.8

1.9

2.4

2.5

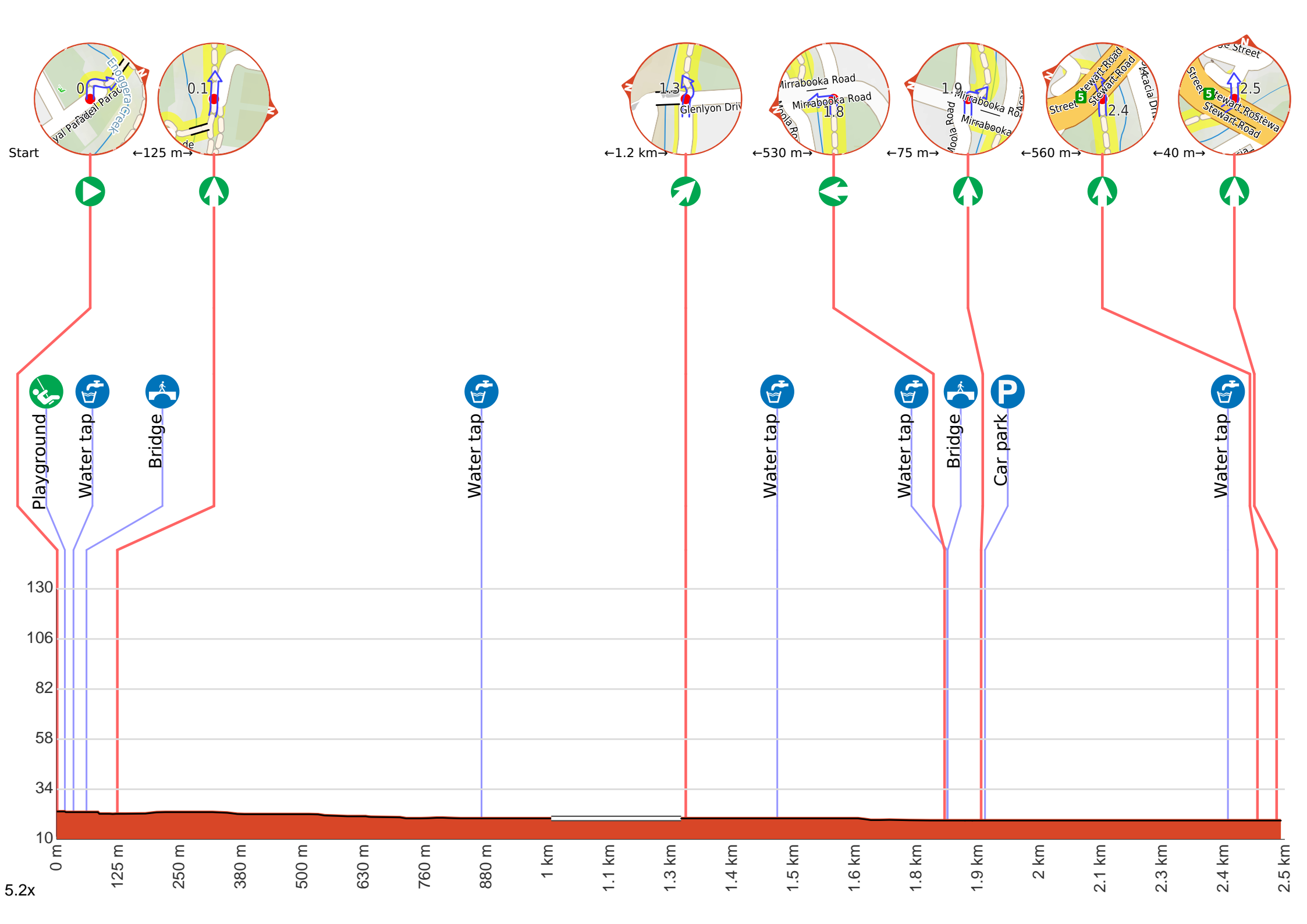
40

80

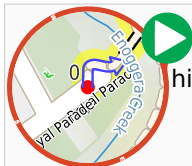
20

40

20



**Getting started:** From the end of Royal Parade, head towards the yellow metal bollard along the paved path. Pass through the said bollard and cross the bridge. Turn left at the T intersection immediately after crossing the bridge to continue along Saint Johns Wood to Dorrington via Enoggera Creek Track.



From the Royal Parade **Start** (a highway|cycleway).



Find the playground at the start.



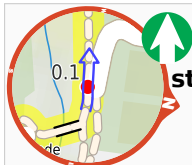
Find the water tap at the start.



After another 25 m cross the bridge (about 25 m long)



After another 3 m **turn left**.



After another 35 m **continue straight**.



After another 740 m pass the water tap (on your left).



After another 150 m (at the intersection of Acacia Drive & Othaki Road) **continue straight**, to head along Acacia Drive (a residential road).



After another 265 m (at the intersection of Glenlyon Drive & Acacia Drive) **veer right** (a highway|cycleway).



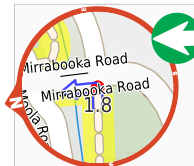
After another 9 m **veer left**.



After another 180 m pass the water tap (on your right).



After another 345 m pass the water tap (on your right).



**Turn left**.



After another 6 m cross the bridge (about 30 m long)



After another 10 m **turn right**.



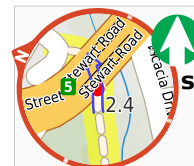
After another 25 m **continue straight**.



After another 8 m pass the car park (10 m on your left).



After another 500 m pass the water tap (20 m on your left).



After another 60 m **continue straight**.



After another 40 m **continue straight**.



Continue another 25 m to find from the Bridge Street at the end.