



Namadgi School to Kambah District Playing Fields

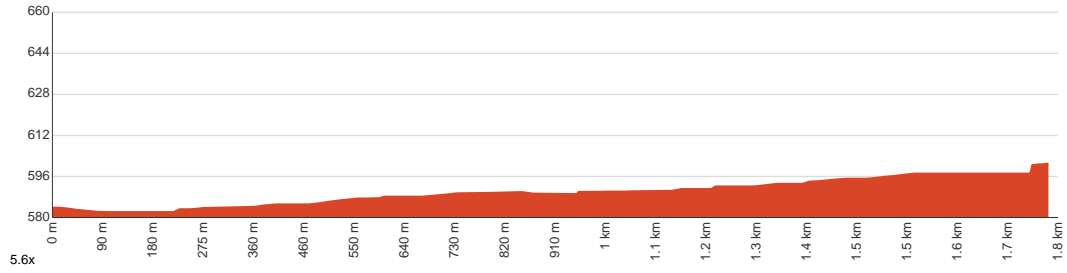
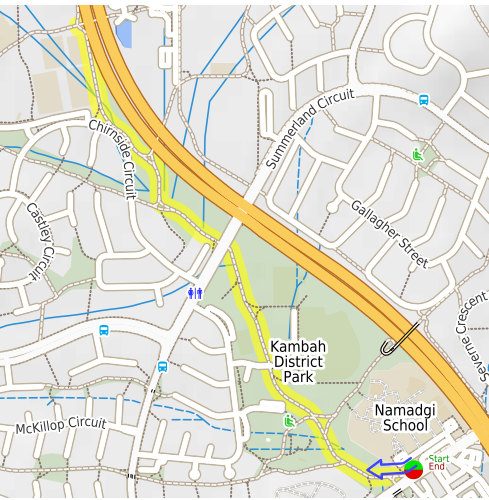
- 45 min to 1 h 30 min
- 20 min to 40 min
- 45 min to 1 h 45 min

3.6 km
Return

↑ 23 m
↓ 23 m

1
Smooth & flat

The Namadgi School to Kambah District Playing Fields walk is a return walk starting from the car park off O'Halloran Circuit, Kambah. You'll be provided with hill and mountain vistas as you make your way through the spacious greenery. This walk is pet-friendly and offers off-leash opportunities. The dog-friendly 'Mannheim Cafe' is minutes away. The walk is wheelchair accessible and on a smooth, flat path. The playing fields are quite large, so you don't need to worry about the busyness. Let us begin by acknowledging the Traditional Custodians of the land on which we travel today, and pay our respects to their Elders past and present.



Class 1 of 6 Smooth and hardened path	
Quality of track	Smooth and hardened path (1/6)
Gradient	Flat, no steps (1/6)
Signage	Clearly signposted (1/6)
Infrastructure	Generally useful facilities (such as fenced cliffs and seats) (1/6)
Experience Required	No experience required (1/6)
Weather	Weather generally has little impact on safety (1/6)

Getting to the start: From Drakeford Drive, Kambah.

- Turn on to O'Halloran Circuit then drive for 250 m
- Turn right and drive for another 20 m



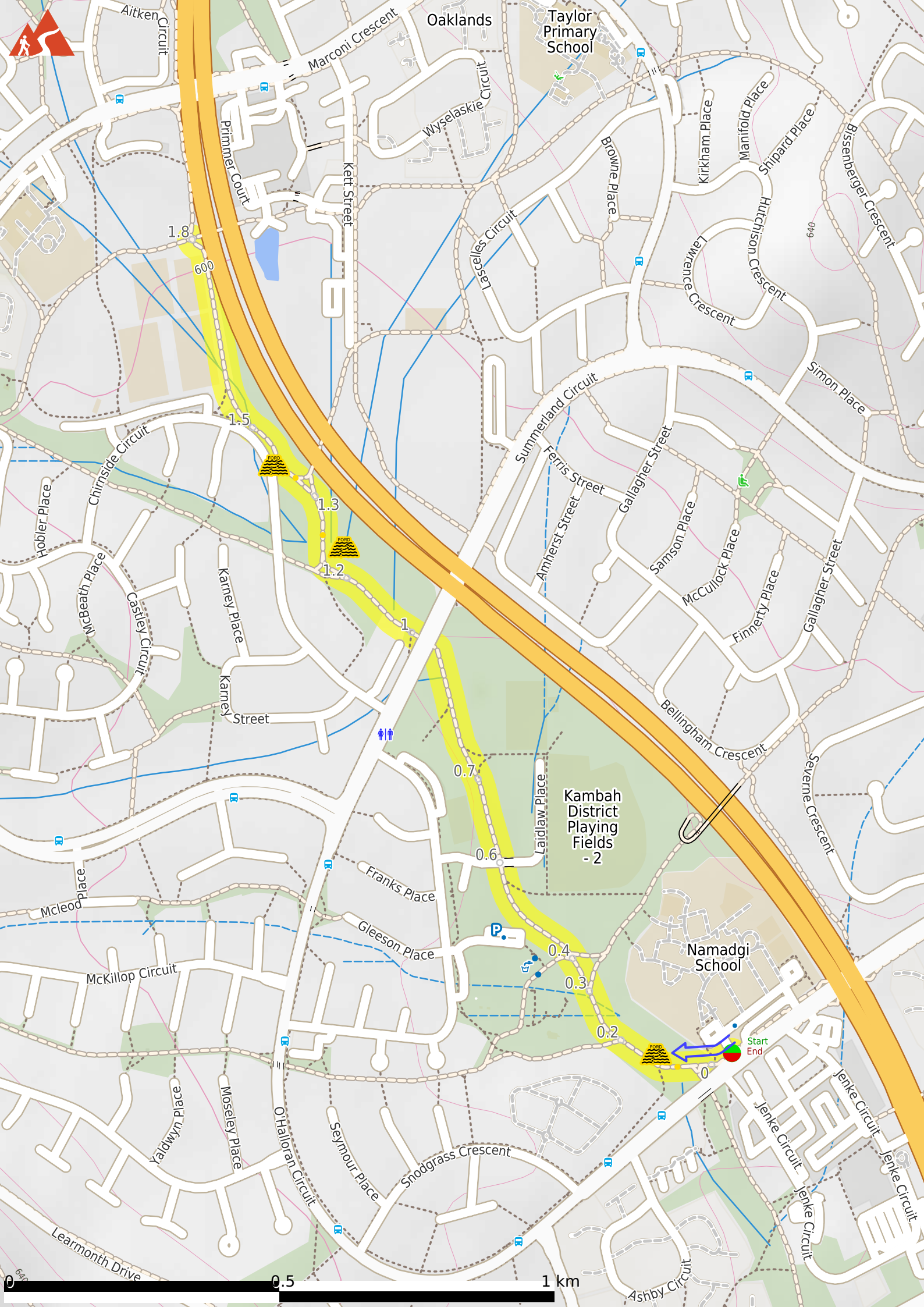
Before you start any journey ensure you;

- Tell someone you trust where you are going and what to do if you are late returning
- Have adequate equipment, supplies, skills & knowledge to undertake this journey safely
- Consider weather forecasts, park/track closures & fire dangers
- Can respond to emergencies & call for help at any point
- Are healthy and fit enough for this journey

If not, change plans and stay safe. It is okay to delay and ask people for help.

Share
Bushwalk.com
ij/KGBVOD





1 km

Kambah District Playing Fields - 2

Namadgi School

Taylor Primary School

Oaklands

Marconi Crescent

Kett Street

Wyselaskie Circuit

Scoones Circuit

Summerland Circuit

Ferris Street

Amherst Street

Browne Place

Kirkham Place

Manifold Place

Shipard Place

Lawrence Crescent

Hutchinson Crescent

Bissenberger Crescent

Simon Place

Gallagher Street

Samson Place

McCulloch Place

Finnerty Place

Gallagher Street

Bellingham Crescent

Severne Crescent

Franks Place

Gleeson Place

O'Halloran Circuit

Seymour Place

Snodgrass Crescent

Ashby Circuit

McLeod Place

McKillop Circuit

Yaldwyn Place

Moseley Place

Learmonth Drive

640

600

1.8

1.5

1.3

1.2

1

0.7

0.6

0.4

0.3

0.2

0

0.5

640

640

Aitken Circuit

Primmer Court

Hobler Place

Chirnside Circuit

McCBeath Place

Casilex Circuit

Karney Street

Karney Place

640

640

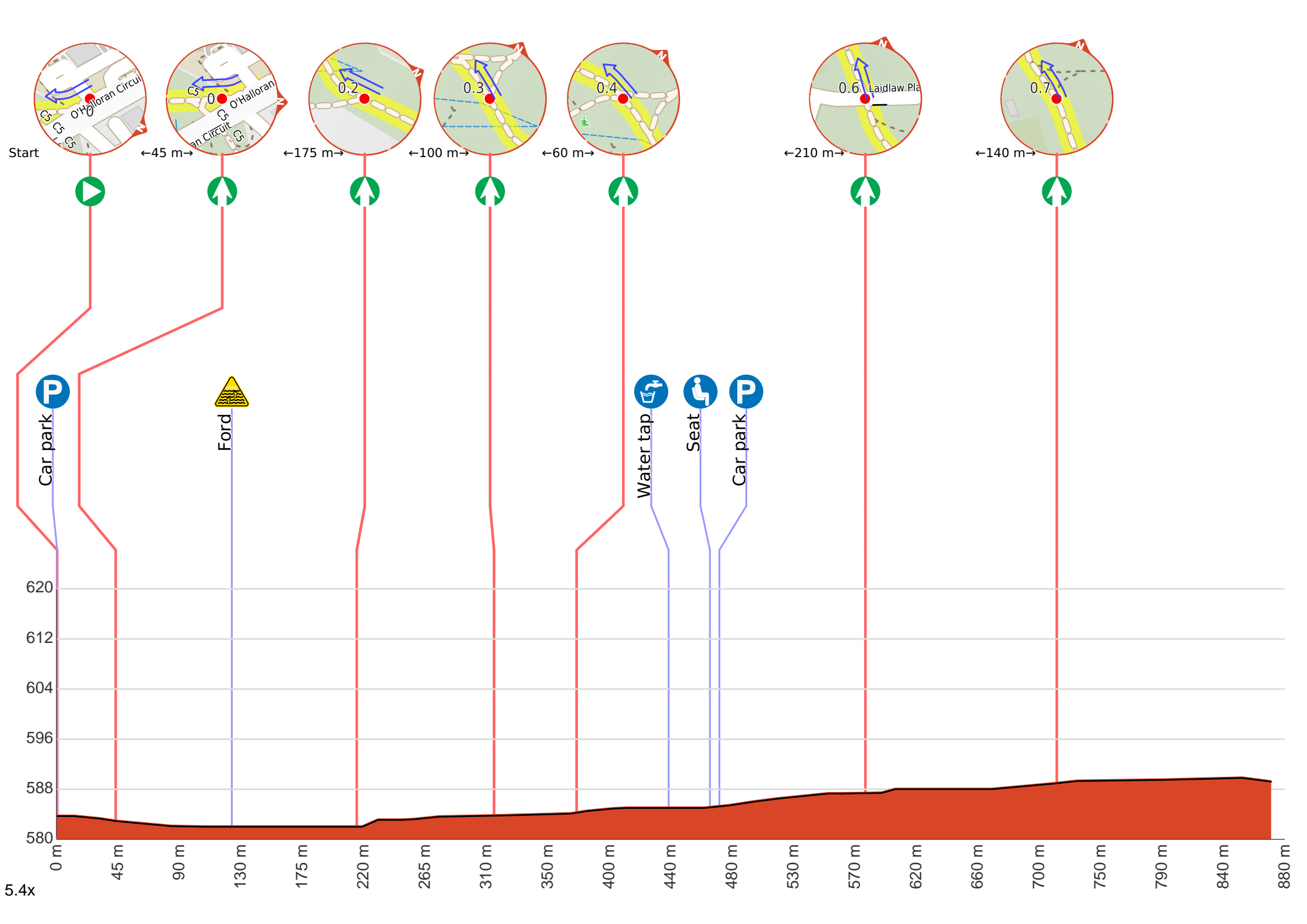
640

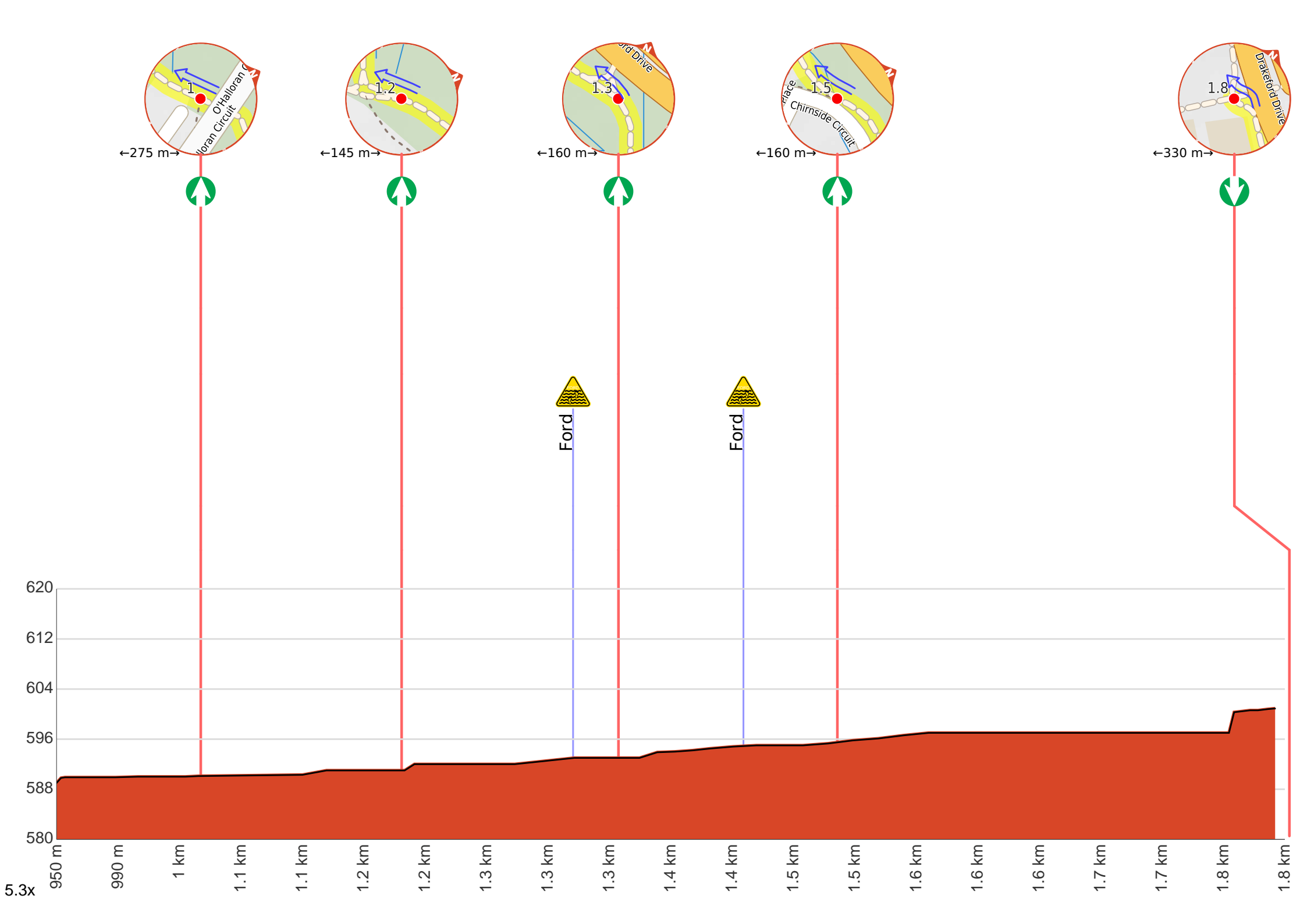
640

640

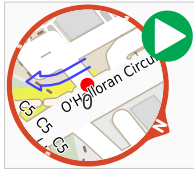
640

640





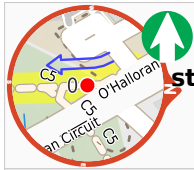
Getting started: From the westernmost part of Namadgi School car park, head back towards O'Halloran Circuit along the paved way. Before you reach the road, turn right just after passing by the red-on-white "Namadgi School" sign and head along the narrow paved track. Keep left at the intersection shortly after, then follow the said track gently downhill to continue along Namadgi School to Kambah Playing Fields Track.



Start.

P Find the car park at the start.

After another 15 m **continue straight**.



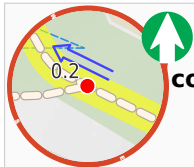
After another 30 m **continue straight**.

After another 20 m **continue straight**.

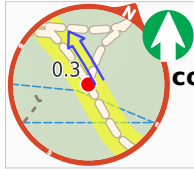
After another 20 m (from the C5) **continue straight**, to head along C5.

After another 45 m cross the ford.

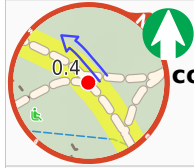
After another 15 m (from the C5) **continue straight**, to head along C5.



After another 75 m (from the C5) **continue straight**, to head along C5.



After another 100 m (from the C5) **continue straight**, to head along C5.



After another 60 m (from the C5) **continue straight**, to head along C5.

After another 9 m (from the C5) **continue straight**, to head along C5.

After another 60 m pass the water tap (65 m on your left).

After another 30 m pass a seat (45 m on your left), has a backrest.

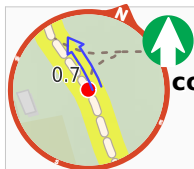
P After another 7 m pass the car park (15 m on your left).

After another 70 m (from the C5) **continue straight**, to head along C5.

After another 10 m (from the C5) **continue straight**, to head along C5.



After another 25 m (at the intersection of C5 & Laidlaw Place) **continue straight**, to head along C5.



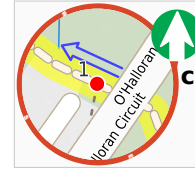
After another 140 m (from the C5) **continue straight**, to head along C5.

After another 65 m (from the C5) **continue straight**, to head along C5.

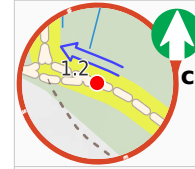
After another 55 m (from the C5) **continue straight**, to head along C5.



After another 20 m (from the C5) **continue straight**, to head along C5.



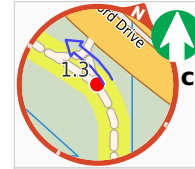
After another 135 m (from the C5) **continue straight**, to head along C5.



After another 145 m (from the C5) **continue straight**, to head along C5.

After another 60 m (from the C5) **continue straight**, to head along C5.

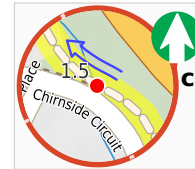
After another 65 m cross the ford.



After another 35 m (from the C5) **continue straight**, to head along C5.

After another 90 m cross the ford.

At the intersection of C5 & Village Creek **continue straight**, to head along C5.



After another 115 m (from the C5) **continue straight**, to head along C5.

After another 90 m (from the C5) **continue straight**, to head along C5.



(from the C5) Continue another 245 m to find the end. Then turn around here and retrace the main route for 1.8 km to get back to the start.