



Fyans Creek Loop (Country)

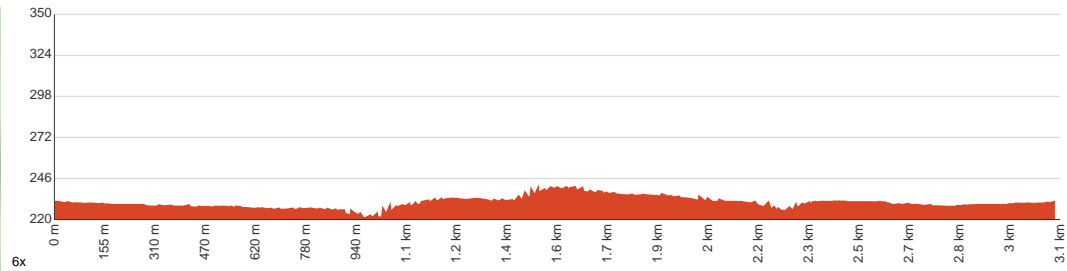
45 min to 1 h 15 min

3.1 km
Circuit

↑ 39 m
↓ 39 m

2
Easy track

Starting from Brambuk National Park and Culture Center, Halls Gap, this walk takes you on a circuit around the area via Fyans Creek Loop Track. You can enjoy the scenic views around the park and can see kangaroos and birds. The track is easy to walk on and suitable for kids, with an adult monitoring them. There is also a visitor centre with useful information if you want to learn more about the area and its history. The area is well worth a visit if you are interested in Aboriginal culture. Let us begin by acknowledging the Traditional Custodians of the land on which we travel today, and pay our respects to their Elders past and present.



Class 2 of 6

Clear and well formed track or trail

Quality of track

Clear and well formed track or trail (2/6)

Gradient

Gentle hills with occasional steps (2/6)

Signage

Clearly signposted (1/6)

Infrastructure

Generally useful facilities (such as fenced cliffs and seats) (1/6)

Experience Required

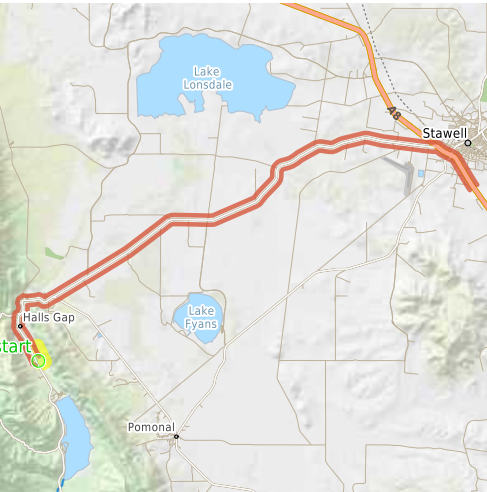
No experience required (1/6)

Weather

Weather generally has little impact on safety (1/6)

Getting to the start: From Western Highway, A8, Stawell.

- Turn on to Grampians Road, C216 then drive for 27.2 km
- Turn left and drive for another 55 m
- Turn slight left and drive for another 15 m
- Turn right and drive for another 30 m



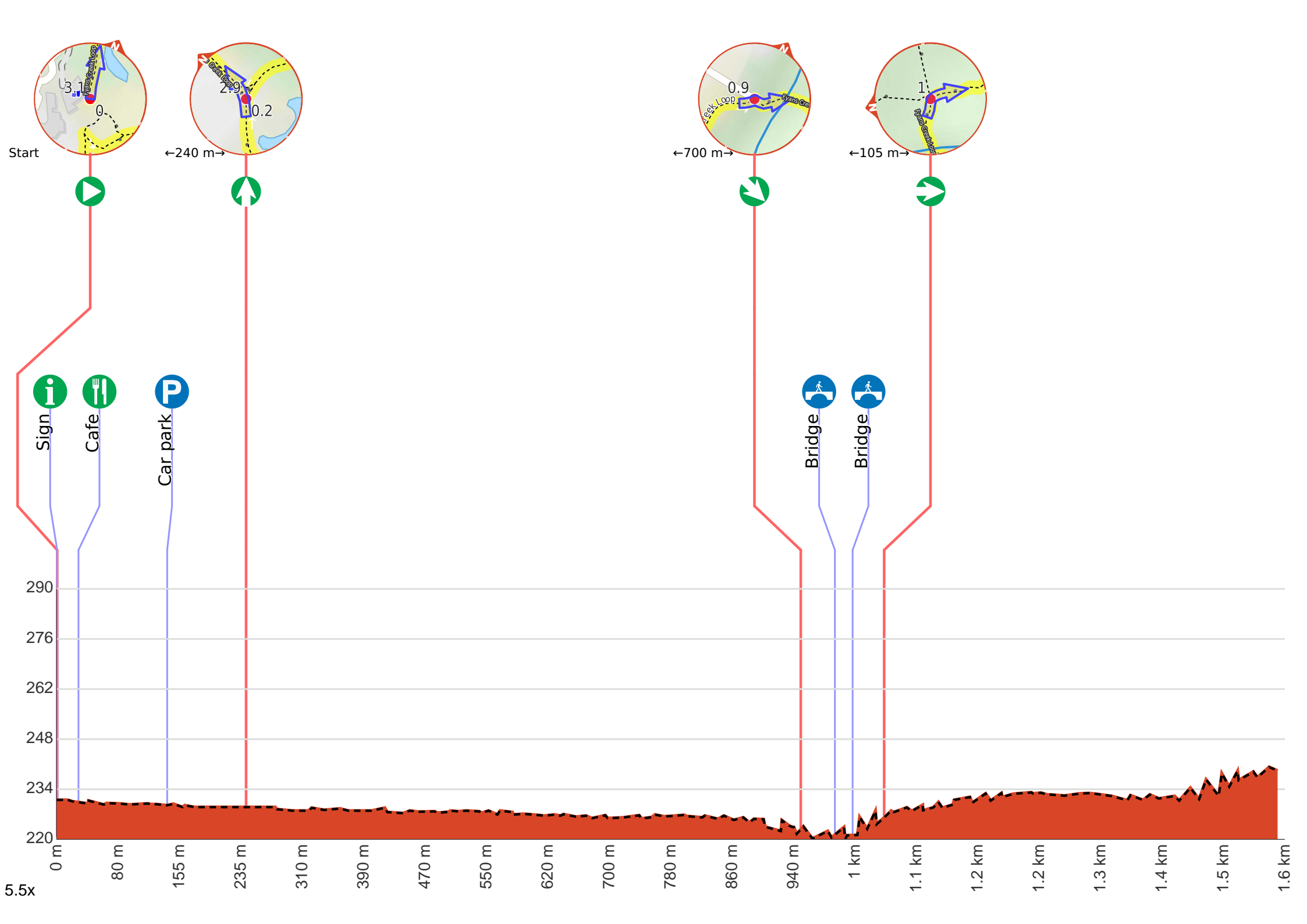
Before you start any journey ensure you;

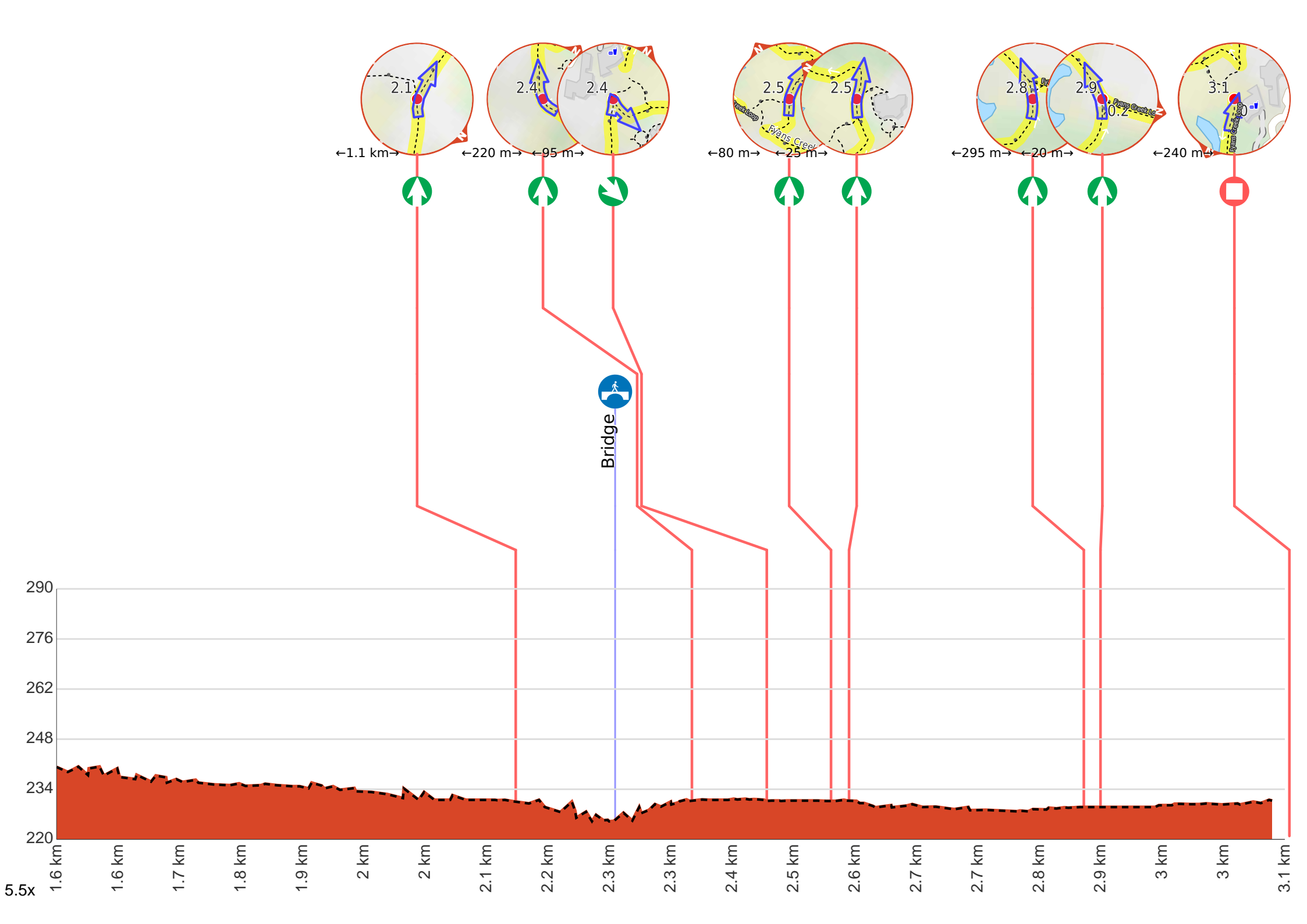
- Tell someone you trust where you are going and what to do if you are late returning
- Have adequate equipment, supplies, skills & knowledge to undertake this journey safely
- Consider weather forecasts, park/track closures & fire dangers
- Can respond to emergencies & call for help at any point
- Are healthy and fit enough for this journey

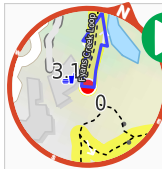
If not, change plans and stay safe. It is okay to delay and ask people for help.

Share
Bushwalk.com
/i/17UEN3









Start heading along *Fyans Creek Loop*.



Find the Brambuk - The National Park and Cultural Centre at the start. This sign is wheelchair accessible.

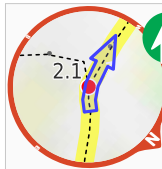


Find the Brambuk Cafe at the start. This cafe is wheelchair accessible.

Mo-Su 09:00-17:00



After another 110 m pass the car park (40 m on your left).



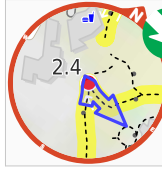
After another 1.1 km **continue straight**, to head along Fyans Creek Loop.



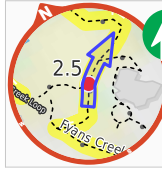
After another 125 m cross the bridge (about 7 m long)



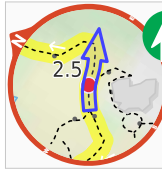
After another 90 m **continue straight**, to head along Fyans Creek Loop.



After another 95 m **turn sharp right**.



After another 80 m **continue straight**.



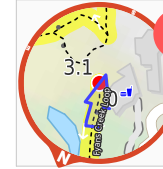
After another 25 m **continue straight**.



After another 295 m **continue straight**.



After another 20 m **continue straight**, to head along Fyans Creek Loop.



After another 240 m come to the end.



After another 100 m **continue straight**, to head along Fyans Creek Loop.



After another 20 m **continue straight**, to head along Fyans Creek Loop.



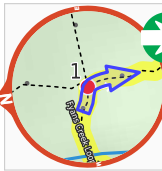
After another 680 m (at the intersection of Fyans Creek Loop & Tandara Road) **turn sharp right**, to head along Fyans Creek Loop.



After another 45 m cross the bridge (about 5 m long)



After another 15 m cross the bridge (about 2 m long)



After another 40 m **turn right**, to head along Fyans Creek Loop.