





# Lysterfield Lake Loop Track

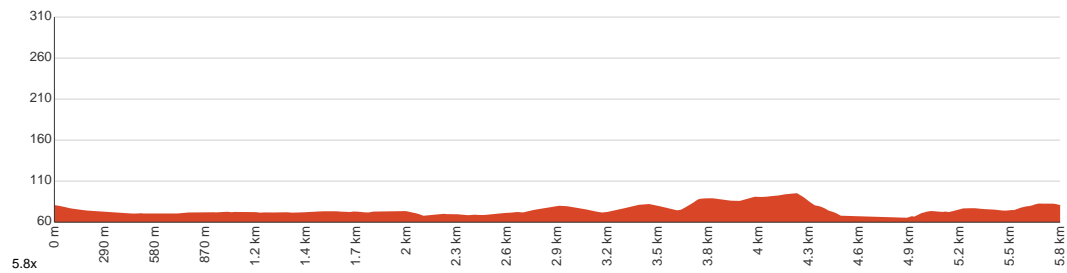
 1 h 30 min to 2 h 30 min  
 40 min to 1 h 15 min

  
5.8 km  
Circuit

  
↑ 80 m  
↓ 80 m

  
Moderate track

The Lysterfield Lake Loop Track, Lysterfield park, starts from near the end of Horswood Rd, Narre Warren North, looping around the lake. Enjoy strolling around the lake, you will get the best views of all the water as you walk across the dam wall towards the end of the walk. Along the way you are likely to encounter many kangaroos grazing on the shoreline. Be mindful that the track can get muddy after rain and that the area is very popular, so you are unlikely to have the track to yourself. Be aware that you will be sharing the track with people riding mountain bikes. Let us begin by acknowledging the Traditional Custodians of the land on which we travel today, and pay our respects to their Elders past and present.



Class 3 of 6 Formed track, with some branches and other obstacles	
<b>Quality of track</b>	Clear and well formed track or trail (2/6)
<b>Gradient</b>	Short steep hills (3/6)
<b>Signage</b>	Clearly signposted (2/6)
<b>Infrastructure</b>	Generally useful facilities (such as fenced cliffs and seats) (2/6)
<b>Experience Required</b>	No experience required (2/6)
<b>Weather</b>	Weather generally has little impact on safety (2/6)

**Getting to the start:** From Stud Road, 9

- Turn on to Wellington Road, 18 then drive for 20 m
- Continue onto Wellington Road, C413 and drive for another 7.4 km
- Turn right onto Logan Park Track and drive for another 3.2 km

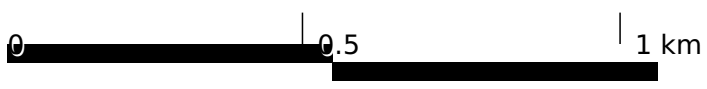
## Before you start any journey ensure you;

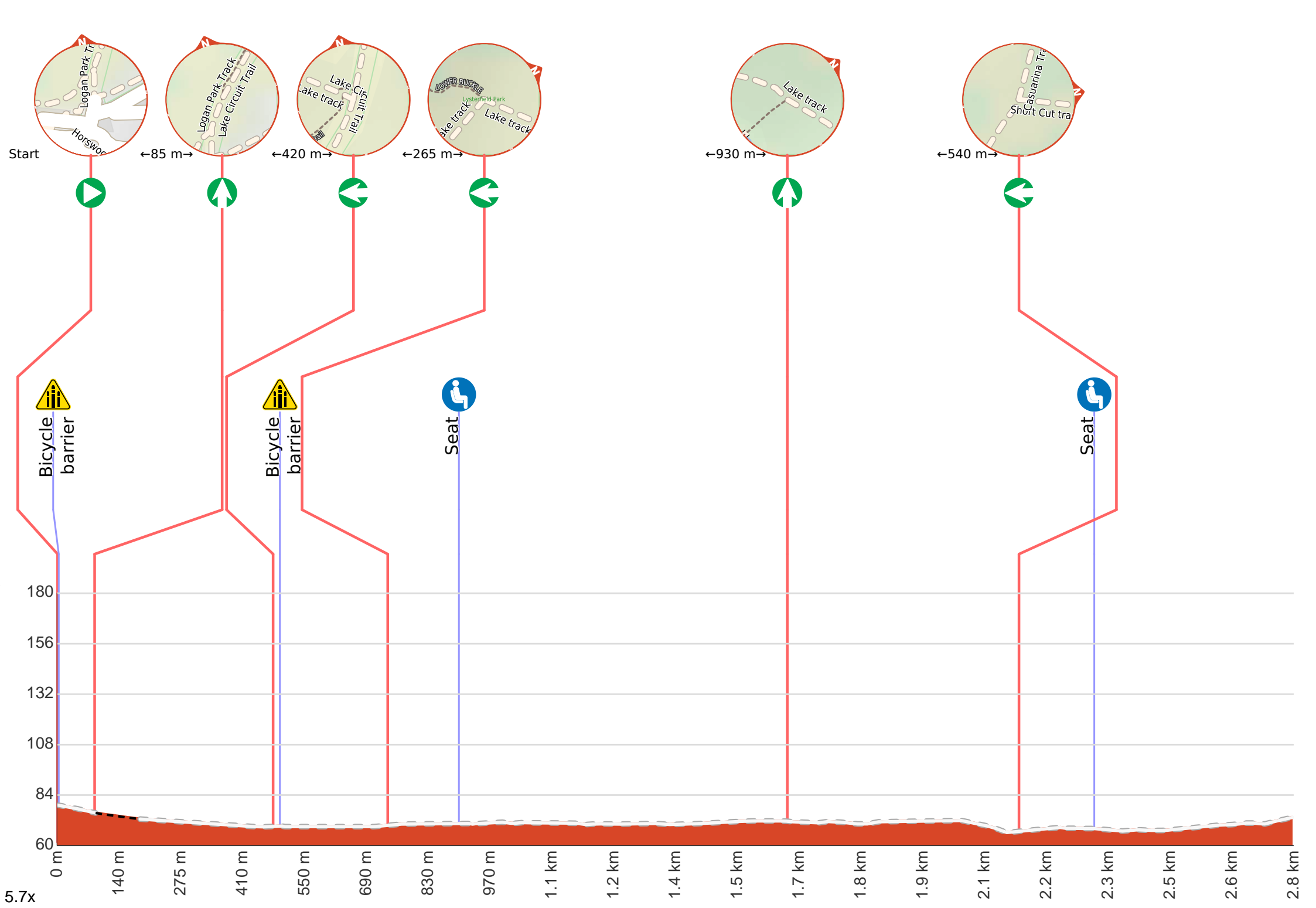
- Tell someone you trust where you are going and what to do if you are late returning
- Have adequate equipment, supplies, skills & knowledge to undertake this journey safely
- Consider weather forecasts, park/track closures & fire dangers
- Can respond to emergencies & call for help at any point
- Are healthy and fit enough for this journey

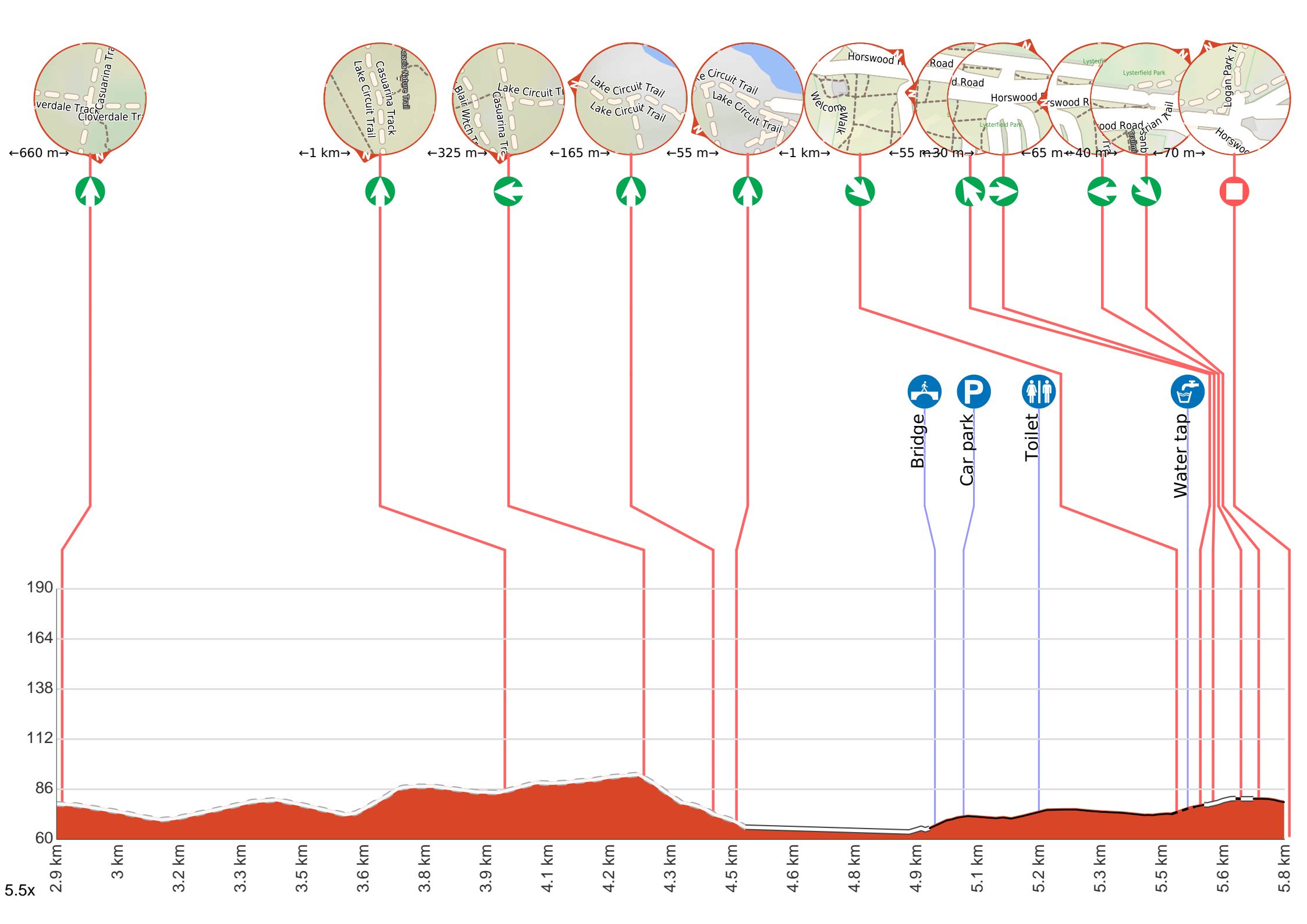
If not, change plans and stay safe. It is okay to delay and ask people for help.

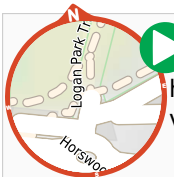
Share  
[Bushwalk.com](https://bushwalk.com/ii/10D8PA)  
[/ii/10D8PA](https://bushwalk.com/ii/10D8PA)













From the Logan Park Track **Start** heading along Logan Park Track (a vehicle track).

 Then head through the bicycle barrier.




After another 85 m (from the Logan Park Track) **continue straight** (a walking track).

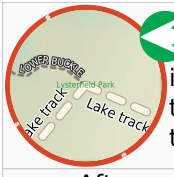
 After another 100 m (from the Logan Park Track) **continue straight**, to head along Logan Park Track (a vehicle track).




After another 315 m (at the intersection of Logan Park Track & Lake track) **turn left**, to head along Lake track.


 After another 15 m head through the bicycle barrier.

 At the intersection of Lake track & Lake Circuit Trail **continue straight**, to head along Lake track.




After another 255 m (at the intersection of Lake Circuit Trail & Lake track) **turn left**, to head along Lake track.


 After another 165 m pass a seat (on your left).


 After another 105 m (at the intersection of Mahogany Track & Lake track) **continue straight**, to head along Lake track.



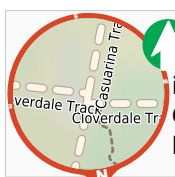
After another 660 m (from the Lake track) **continue straight**, to head along Lake track.

 After another 720 m pass a seat (on your right).


 At the intersection of Lake track & Short Cut track **continue straight**, to head along Short Cut track.

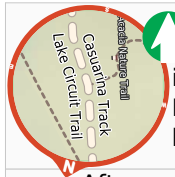


After another 120 m (at the intersection of Casuarina track & Short Cut track) **turn left**, to head along Casuarina track.




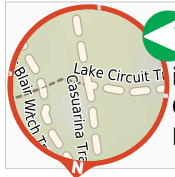
After another 660 m (at the intersection of Cloverdale Track & Casuarina track) **continue straight**, to head along Casuarina track.

 After another 580 m (at the intersection of South Break & Casuarina track) **continue straight**, to head along Casuarina track.

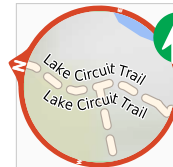


After another 460 m (at the intersection of Casuarina track & Acacia Nature Trail) **continue straight**, to head along Casuarina track.


 After another 90 m (at the intersection of Tramline Walk & Casuarina track) **continue straight**, to head along Casuarina track.




After another 235 m (at the intersection of Casuarina track & Lake Circuit Trail) **turn left**, to head along Lake Circuit Trail.





After another 165 m (from the Lake Circuit Trail) **continue straight**, to head along Lake Circuit Trail.




After another 55 m (from the Lake Circuit Trail) **continue straight**.


 After another 470 m cross the bridge (about 40 m long)

 After another 25 m pass the "Beach Carpark" (25 m on your right).


 After another 175 m pass the toilet (25 m on your right).

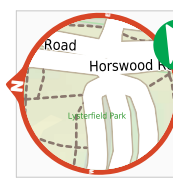
 After another 155 m **continue straight**.

 After another 105 m **veer right**.

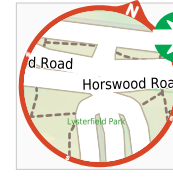


After another 60 m **turn sharp right**.

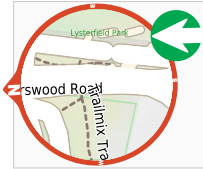
 After another 25 m pass the water tap (10 m on your right).



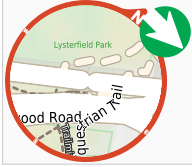
After another 30 m **veer left**.



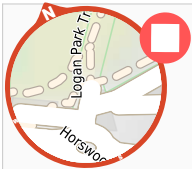
After another 30 m **turn right**.



After another 65 m **turn left**.



After another 40 m **turn sharp right**.



After another 70 m come to the end.