



# Casuarina and Carroll Creek Tracks

 2 h 30 min to 5 h

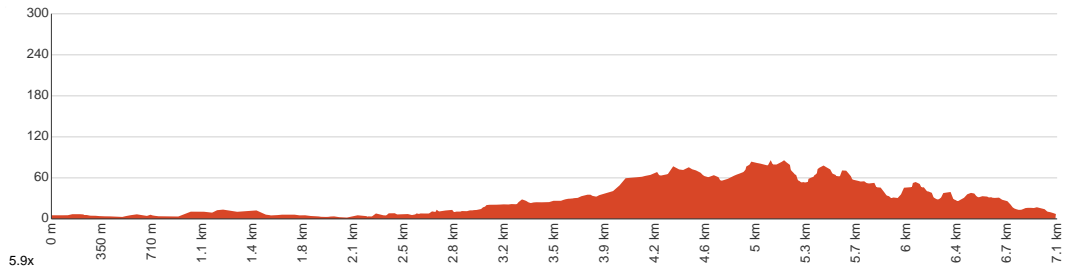
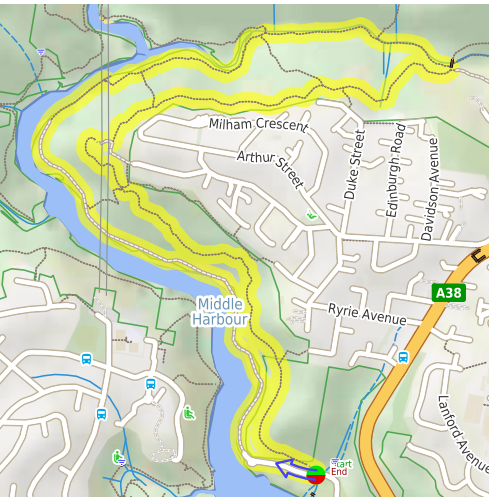
  
7.1 km  
Circuit

  
↑ 262 m  
↓ 263 m

  
4  
Hard track



Starting at Davidson Park, this walk first explores the eastern banks of Middle Harbour Creek before heading up Carroll creek. The walk returns to Davidson Park via the higher Casuarina track. You will enjoy great views of the Middle Harbour and Garigal National Park from two distinctly different vantage points. There are also interesting rock formations and some Aboriginal heritage to appreciate along the way. Let us begin by acknowledging the Traditional Custodians of the land on which we travel today, and pay our respects to their Elders past and present.



<b>Class 4 of 6</b> Rough track, where fallen trees and other obstacles are likely	
<b>Quality of track</b>	Rough track, where fallen trees and other obstacles are likely (4/6)
<b>Gradient</b>	Very steep (4/6)
<b>Signage</b>	Directional signs along the way (3/6)
<b>Infrastructure</b>	Limited facilities, not all cliffs are fenced (3/6)
<b>Experience Required</b>	Some bushwalking experience recommended (3/6)
<b>Weather</b>	Weather generally has little impact on safety (1/6)

**Getting to the start:** From , Jamieson Square.

## Before you start any journey ensure you;

- Tell someone you trust where you are going and what to do if you are late returning
- Have adequate equipment, supplies, skills & knowledge to undertake this journey safely
- Consider weather forecasts, park/track closures & fire dangers
- Can respond to emergencies & call for help at any point
- Are healthy and fit enough for this journey

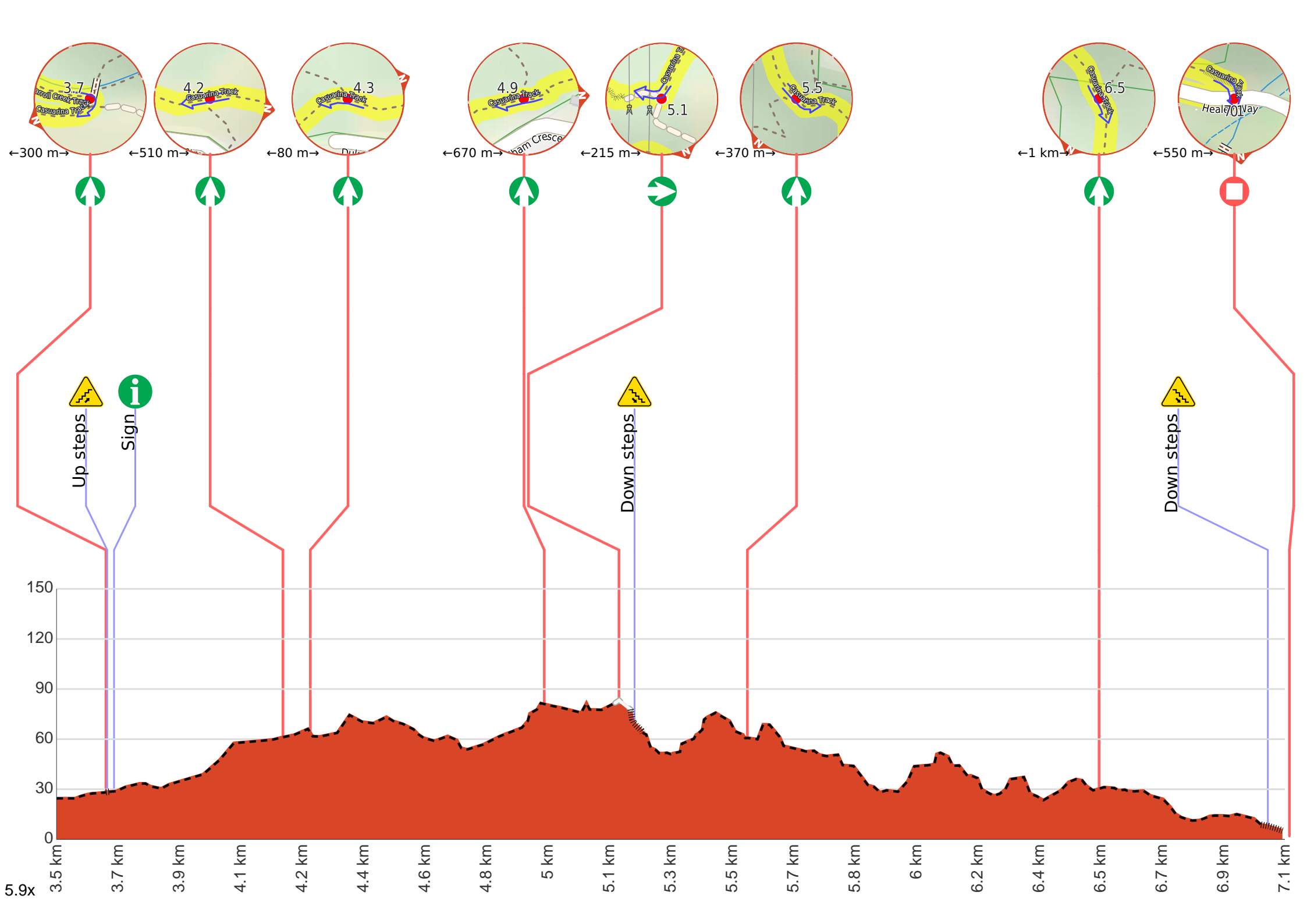
If not, change plans and stay safe. It is okay to delay and ask people for help.

Share  
[Bushwalk.com](https://bushwalk.com/j/1JHB3L)  
[/j/1JHB3L](https://bushwalk.com/j/1JHB3L)









**Getting started:** From the intersection at the bottom of the 'Casuarina Stairway', this walk follows the driveway, keeping the park and Middle Harbour Creek on the left. The walk heads along for little while before coming to the end of the driveway, at the signposted start of the 'Lyre Bird Track 4km'.



At the intersection of Healey Way & Casuarina Track **Start** heading along Healey Way (a vehicle track).



Find the picnic table at the start.



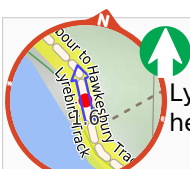
After another 170 m (from the Healey Way) **continue straight**, to head along Healey Way (a service road).



After another 25 m (from the Healey Way) **continue straight**, to head along Healey Way (a vehicle track).



After another 35 m head through/around the gate.



After another 1.3 km (from the Lyrebird Track) **continue straight**, to head along Lyrebird Track.



After another 380 m pass the sign (on your left).



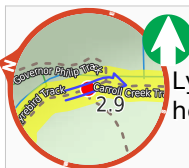
After another 305 m pass the sign.



From the Lyrebird Track **turn right**, to head along Lyrebird Track.



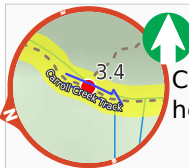
After another 165 m (from the Lyrebird Track) **continue straight**, to head along Lyrebird Track.



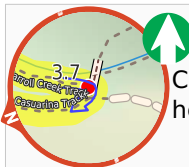
After another 550 m (from the Lyrebird Track) **continue straight**, to head along Lyrebird Track.



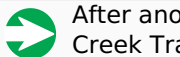
After another 15 m (at the intersection of Carroll Creek Track & Lyrebird Track) **continue straight**, to head along Carroll Creek Track.



After another 430 m (from the Carroll Creek Track) **continue straight**, to head along Carroll Creek Track.



After another 300 m (from the Carroll Creek Track) **continue straight**, to head along Carroll Creek Track.



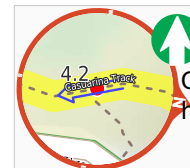
After another 4 m (at the intersection of Carroll Creek Track & Carroll Creek Track) **turn right**, to head along Carroll Creek Track (a steps). Then head up the steps (about 10 m long)



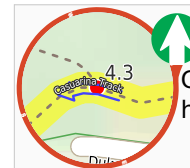
After another 10 m pass the sign.



At the intersection of Casuarina Track & Carroll Creek Track **veer right**, to head along Casuarina Track (a walking track).



After another 490 m (from the Casuarina Track) **continue straight**, to head along Casuarina Track.



After another 80 m (from the Casuarina Track) **continue straight**, to head along Casuarina Track.



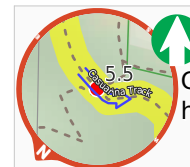
After another 670 m (from the Casuarina Track) **continue straight**, to head along Casuarina Track.



After another 215 m (from the Casuarina Track) **turn right**, to head along Casuarina Track (a vehicle track).



After another 45 m head down the steps (about 35 m long)



After another 290 m (from the Casuarina Track) **continue straight**, to head along Casuarina Track.



After another 1 km (from the Casuarina Track) **continue straight**, to head along Casuarina Track.



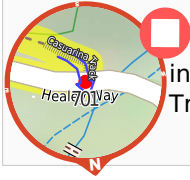
After another 480 m head down the surface|sett steps (about 60 m long)



About 75 m past the end is a waterfall.



Then pass the sign (on your left).



Continue another 15 m to find at the intersection of Healey Way & Casuarina Track at the end.