



Kiama Coast Walk Mid - Kiama Blowhole to Loves Bay

1 h 45 min to 2 h 45 min

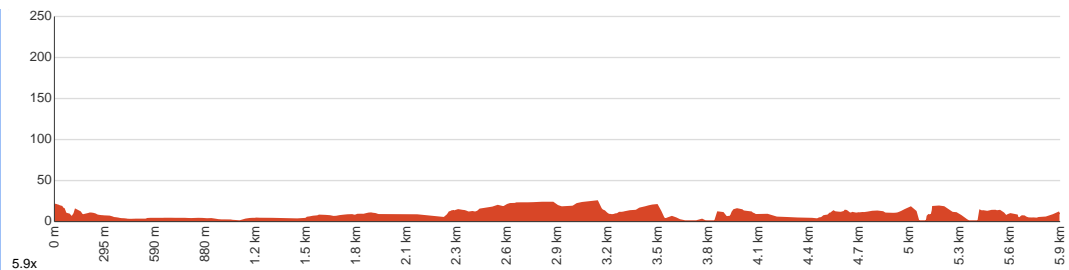
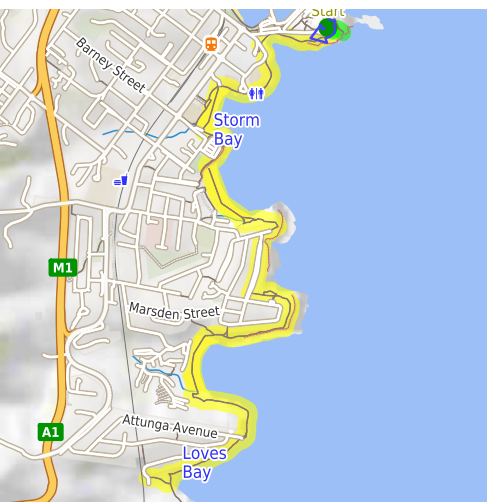
5.9 km
One way

↑ 169 m
↓ 177 m

3
Moderate track

Starting from Kiama Blowhole car park, Kiama, this track stretches from Kiama Blowhole to Loves Bay and offers a delightful exploration of the stunning coastal scenery. This is the second of the three sections of Kiama Coastal Walk. Begin your journey at the iconic Blowhole Point, where you can witness the natural phenomenon of water shooting up from the blowhole. Continuing along the trail, you'll encounter the picturesque Kendalls Beach, a pristine stretch of sand perfect for a leisurely stroll or a refreshing swim. Further down the way, don't miss the enchanting sight of the Little Blowhole, where seawater surges into a narrow rock formation, creating a miniature version of the famous blowhole. As you continue your walk, the golden shores of Surf Beach will captivate you with their inviting beauty. Finally, the trail leads you to the serene and secluded Loves Bay, a tranquil oasis nestled between rugged cliffs. Let us begin by acknowledging the Traditional Custodians of the land on which we travel today, and pay our respects to their Elders past and present.

Full journey: [Kiama Coast Walk](#)



Class 3 of 6 Formed track, with some branches and other obstacles	
Quality of track	Clear and well formed track or trail (2/6)
Gradient	Short steep hills (3/6)
Signage	Directional signs along the way (3/6)
Infrastructure	Generally useful facilities (such as fenced cliffs and seats) (2/6)
Experience Required	No experience required (2/6)
Weather	Storms may impact on navigation and safety (3/6)

Getting to the start: From Princes Highway, A1, Kiama.

- Turn on to Gipps Street Offramp then drive for 800 m
- At roundabout, take exit 2 onto Collins Street and drive for another 230 m
- At roundabout, take exit 1 onto Terralong Street and drive for another 450 m
- At roundabout, take exit 1 onto Terralong Street and drive for another 75 m
- Keep left onto Blowhole Point Road and drive for another 500 m
- Turn slight left and drive for another 2 m

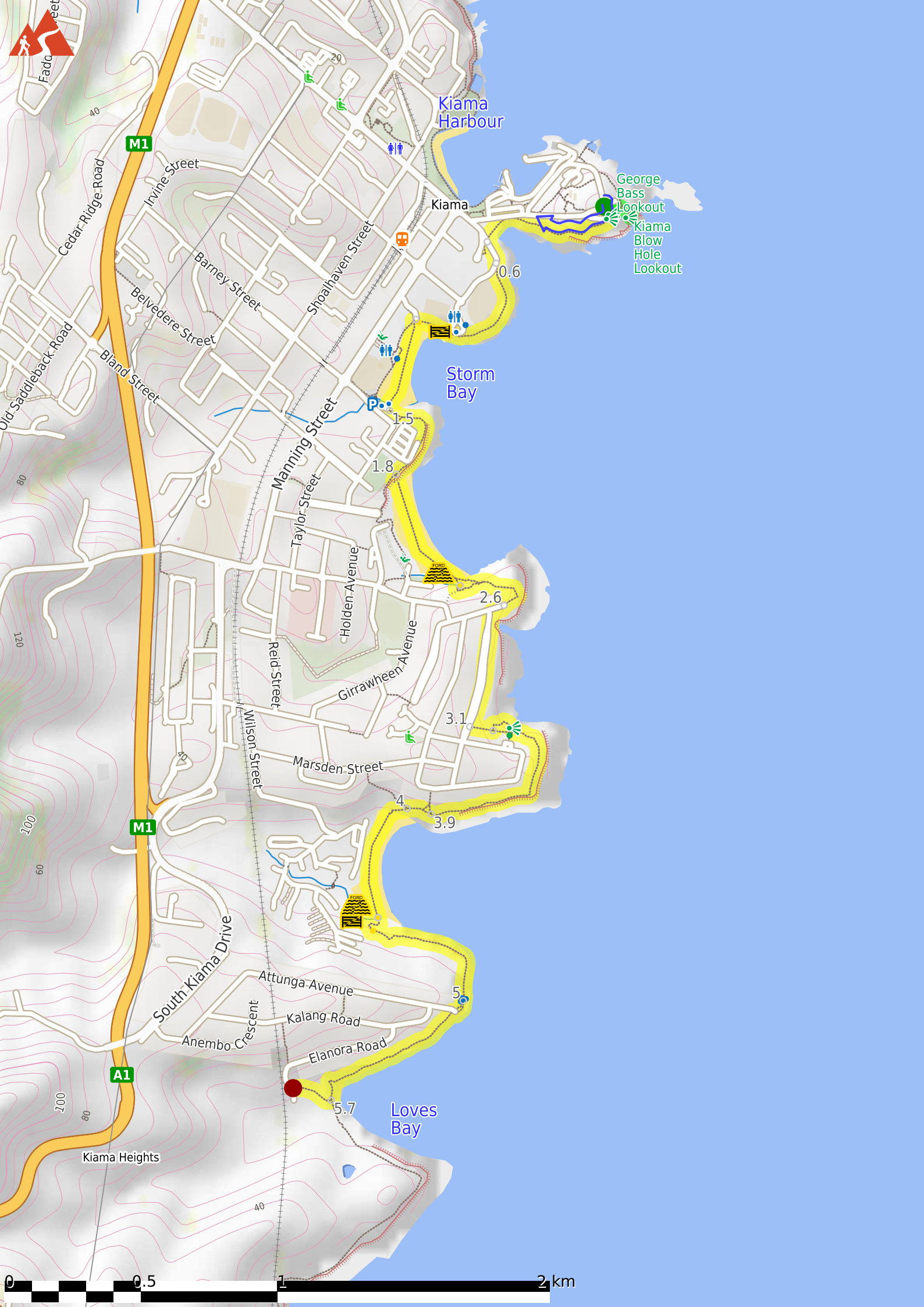
Before you start any journey ensure you;

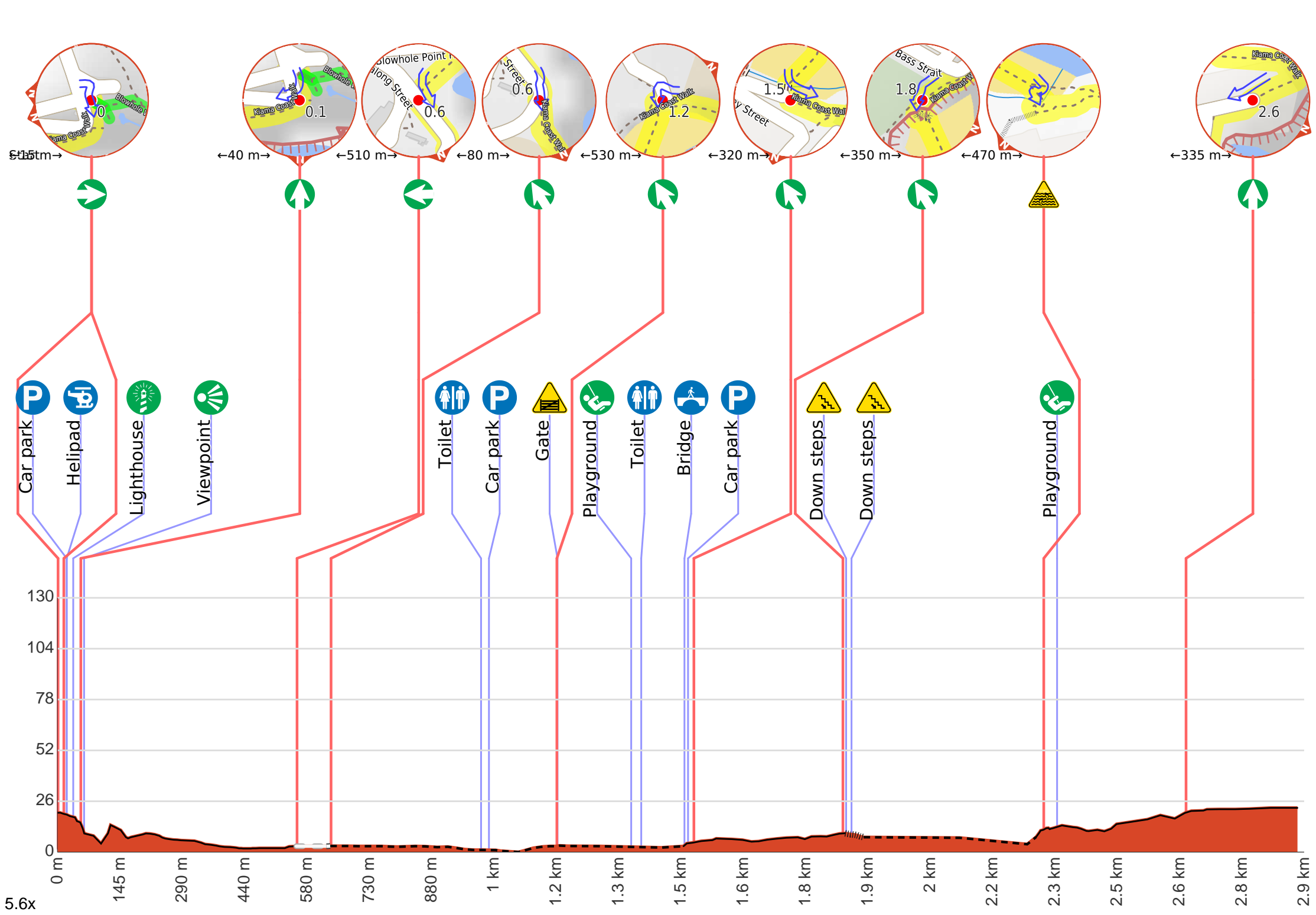
- Tell someone you trust where you are going and what to do if you are late returning
- Have adequate equipment, supplies, skills & knowledge to undertake this journey safely
- Consider weather forecasts, park/track closures & fire dangers
- Can respond to emergencies & call for help at any point
- Are healthy and fit enough for this journey

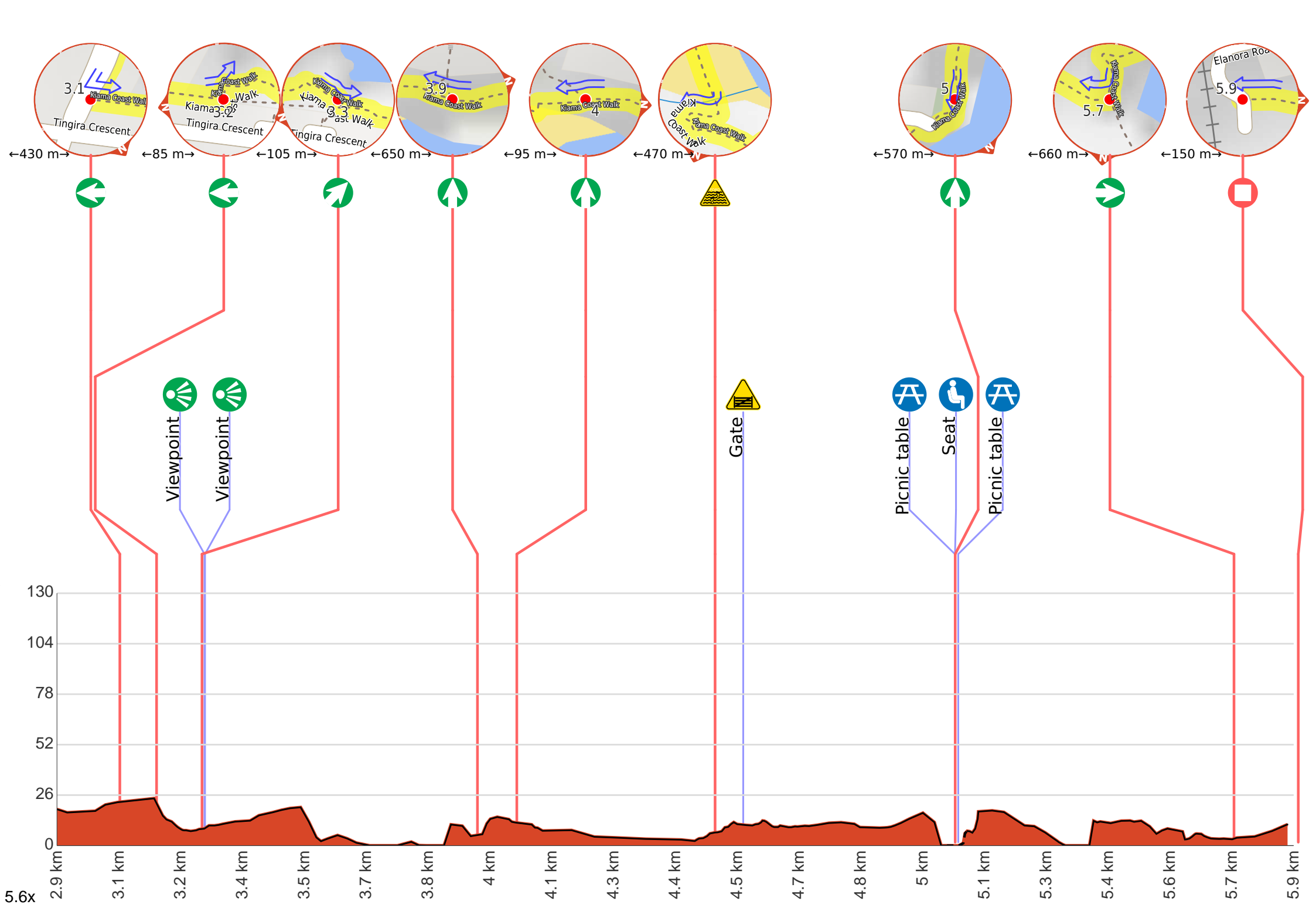
If not, change plans and stay safe. It is okay to delay and ask people for help.

Share
[Bushwalk.com](http://bushwalk.com)
[/i/jabgf](https://i/jabgf)

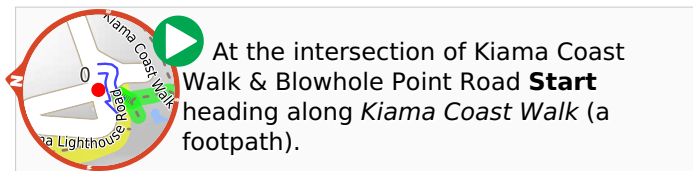








Getting started: From Kiama Blowhole car park, head towards the egg-white "Kiama Blowhole" sign next to the steps with shiny metal railings. When you get to the sign, start heading along the narrow paved path as you keep the ocean to your left. Shortly after, cross the reddish section and pass by a bench (to your left). Keep following the paved track to continue along Kiama Coast Walk Mid - Kiama Blowhole to Loves Bay Track.

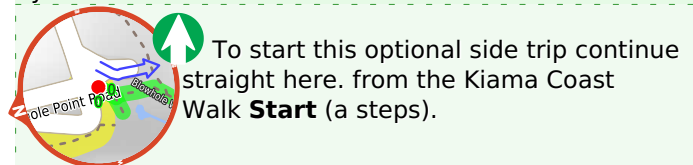


At the intersection of Kiama Coast Walk & Blowhole Point Road **Start** heading along *Kiama Coast Walk* (a footpath).

Find the car park at the start.

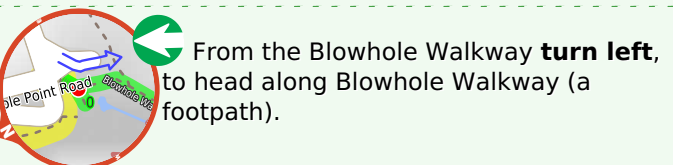
Find the helipad at the start.

Start of an optional side trip: This side trip takes you to Kiama Blowhole Lookout.



To start this optional side trip continue straight here. from the Kiama Coast Walk **Start** (a steps).

Then head down the steps (about 20 m long)

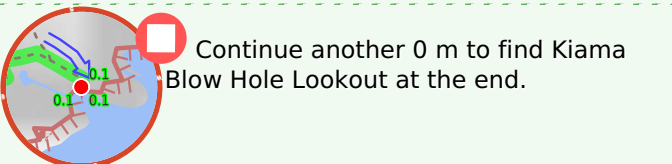


From the Blowhole Walkway **turn left**, to head along Blowhole Walkway (a footpath).

After another 10 m pass the helipad (25 m on your left).

After another 35 m (from the Blowhole Walkway) **continue straight**, to head along Blowhole Walkway.

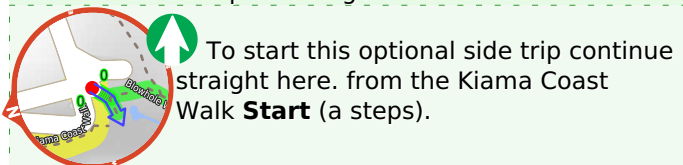
After another 40 m come to "Kiama Blow Hole Lookout".



Continue another 0 m to find Kiama Blow Hole Lookout at the end.

Turn around and retrace your steps back the 105 m to the main route.

Start of an optional side trip: An optional little side trip to George Bass Lookout.



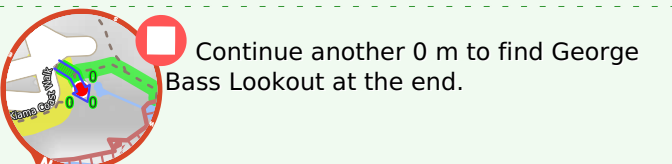
To start this optional side trip continue straight here. from the Kiama Coast Walk **Start** (a steps).

Then head down the steps (about 20 m long)

Find the helipad at the start.

After another 3 m (from the Blowhole Walkway) **veer right**, to head along Blowhole Walkway (a footpath).

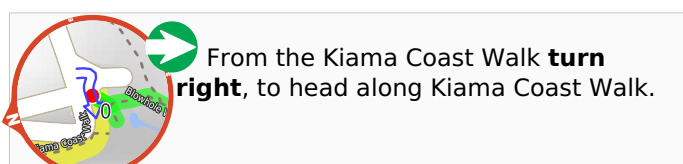
After another 15 m come to "George Bass Lookout".



Continue another 0 m to find George Bass Lookout at the end.

Turn around and retrace your steps back the 35 m to the main route.

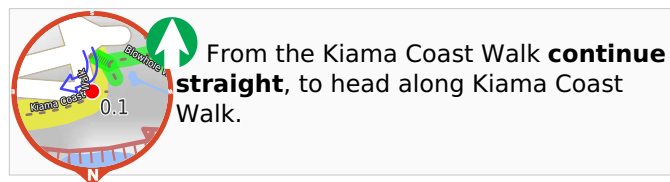
Back at the main route turn left and follow on from the 15 m waypoint.



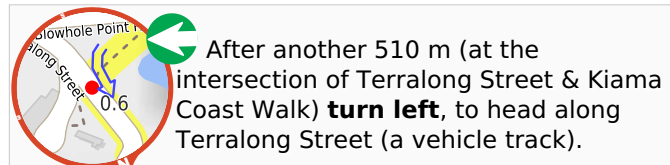
From the Kiama Coast Walk **turn right**, to head along Kiama Coast Walk.

After another 20 m pass the "Kiama Lighthouse" (10 m on your right).

After another 25 m come to the viewpoint (15 m on your left).



From the Kiama Coast Walk **continue straight**, to head along Kiama Coast Walk.



After another 510 m (at the intersection of Terralong Street & Kiama Coast Walk) **turn left**, to head along Terralong Street (a vehicle track).



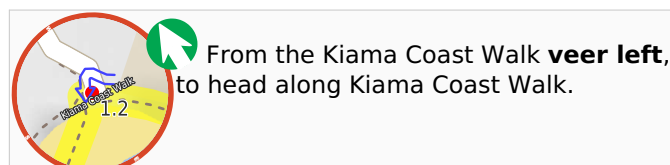
After another 80 m (from the Kiama Coast Walk) **veer left**, to head along Kiama Coast Walk (a walking track).

After another 350 m pass the toilet (35 m on your right).

After another 20 m pass the car park (on your right).

After another 30 m (from the Kiama Coast Walk) **continue straight**, to head along Kiama Coast Walk.




After another 130 m head through/around the gate.



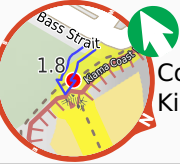



From the Kiama Coast Walk **veer left**, to head along Kiama Coast Walk.



After another 8 m (from the Kiama Coast Walk) **turn left**.

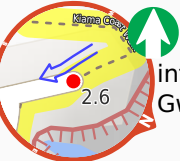
After another 165 m pass the playground (65 m on your right).

-  After another 25 m pass the toilet (30 m on your right).
-  After another 100 m cross the bridge (about 8 m long)
-  Then pass the car park (on your right).




-  After another 15 m (from the Kiama Coast Walk) **veer left**, to head along Kiama Coast Walk.
-  After another 55 m (from the Kiama Coast Walk) **continue straight**, to head along Kiama Coast Walk.



-  After another 295 m (from the Kiama Coast Walk) **veer left**, to head along Kiama Coast Walk.
-  After another 8 m head down the steps (about 45 m long)
-  Then head down the steps (about 30 m long)
-  After another 450 m pass the playground (40 m on your right).



-  Then cross the ford.
-  After another 25 m (from the Kiama Coast Walk) **turn left**, to head along Kiama Coast Walk.


-  After another 305 m (at the intersection of Kiama Coast Walk & Gwinganna Avenue) **continue straight**.






-  After another 430 m (from the Kiama Coast Walk) **turn left**, to head along Kiama Coast Walk.




-  After another 85 m (from the Kiama Coast Walk) **turn left**, to head along Kiama Coast Walk.
-  After another 115 m come to the "Endeavour Lookout" (20 m on your right).
-  Then come to the viewpoint (on your left).

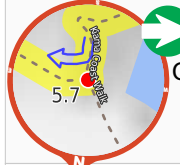

-  From the Kiama Coast Walk **veer right**, to head along Kiama Coast Walk.
-  After another 10 m (from the Kiama Coast Walk) **turn left**, to head along Kiama Coast Walk.

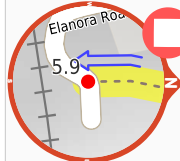
-  After another 640 m (from the Kiama Coast Walk) **continue straight**, to head along Kiama Coast Walk.
-  After another 35 m (from the Kiama Coast Walk) **continue straight**, to head along Kiama Coast Walk.

-  After another 60 m (from the Kiama Coast Walk) **continue straight**, to head along Kiama Coast Walk.

-  After another 470 m cross the ford.
-  From the Kiama Coast Walk **continue straight**, to head along Kiama Coast Walk.
-  After another 100 m head through/around the gate.
-  After another 500 m pass the picnic table (7 m on your right).
-  Then pass a seat (7 m on your left).

-  From the Kiama Coast Walk **continue straight** (a walking track).
-  After another 7 m pass the picnic table (8 m on your right).
-  After another 40 m (from the Kiama Coast Walk) **continue straight**, to head along Kiama Coast Walk (a footpath).

-  After another 610 m (from the Kiama Coast Walk) **turn right**.
-  After another 150 m come to a toilet.

-  The end.