



# Jerusalem Creek Walk

## Bundjalung country

 3 hrs to 4 hrs

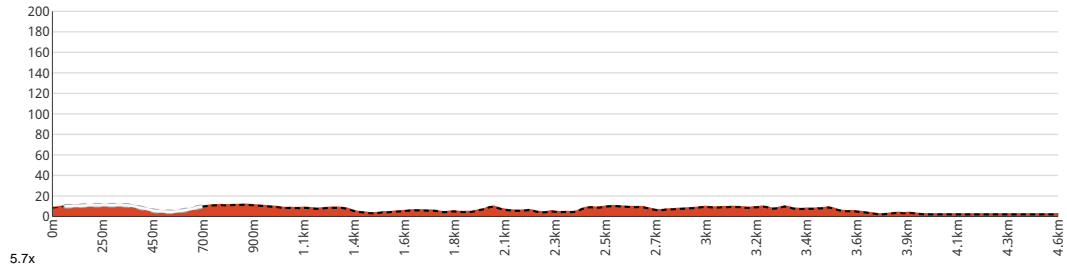
 9.1km  
return

 ↑ 39m  
↓ 39m

 3  
Moderate track



Starting from the end of Gap Road, this circuit walk in Bundjalung National Park leads you along Jerusalem Creek to the sea. This is a great place for birdwatchers. Pack a lunch and have a picnic at Black Rocks Campground.



Class: 3/6, Moderate track

<b>Quality of track</b>	Formed track, with some branches and other obstacles (3/6)
<b>Gradient</b>	Gentle hills with occasional steps (2/6)
<b>Signage</b>	Directional signs along the way (3/6)
<b>Infrastructure</b>	Limited facilities, not all cliffs are fenced (3/6)
<b>Experience Required</b>	Some bushwalking experience recommended (3/6)
<b>Weather</b>	Storms may impact on navigation and safety (3/6)

**Getting there** : From Pacific Motorway, Woodburn, head north-west along Pacific Motorway;

- After 1.9km, turn slight left on to Woodburn.
- After another 450m, continue straight along Tuckombil Road Woodburn.
- After another 100m, turn slight left on to Tuckombil Road Woodburn.
- After another 100m, continue straight along Tuckombil Road Woodburn.
- After another 80m, continue straight along Tuckombil Road Woodburn.
- After another 1.5km, turn slight left on to The Gap Road Woodburn.
- After another 10.3km, turn slight right on to The Gap Road The Gap.
- After another 10km, come to the trackhead on The Gap Road Esk.

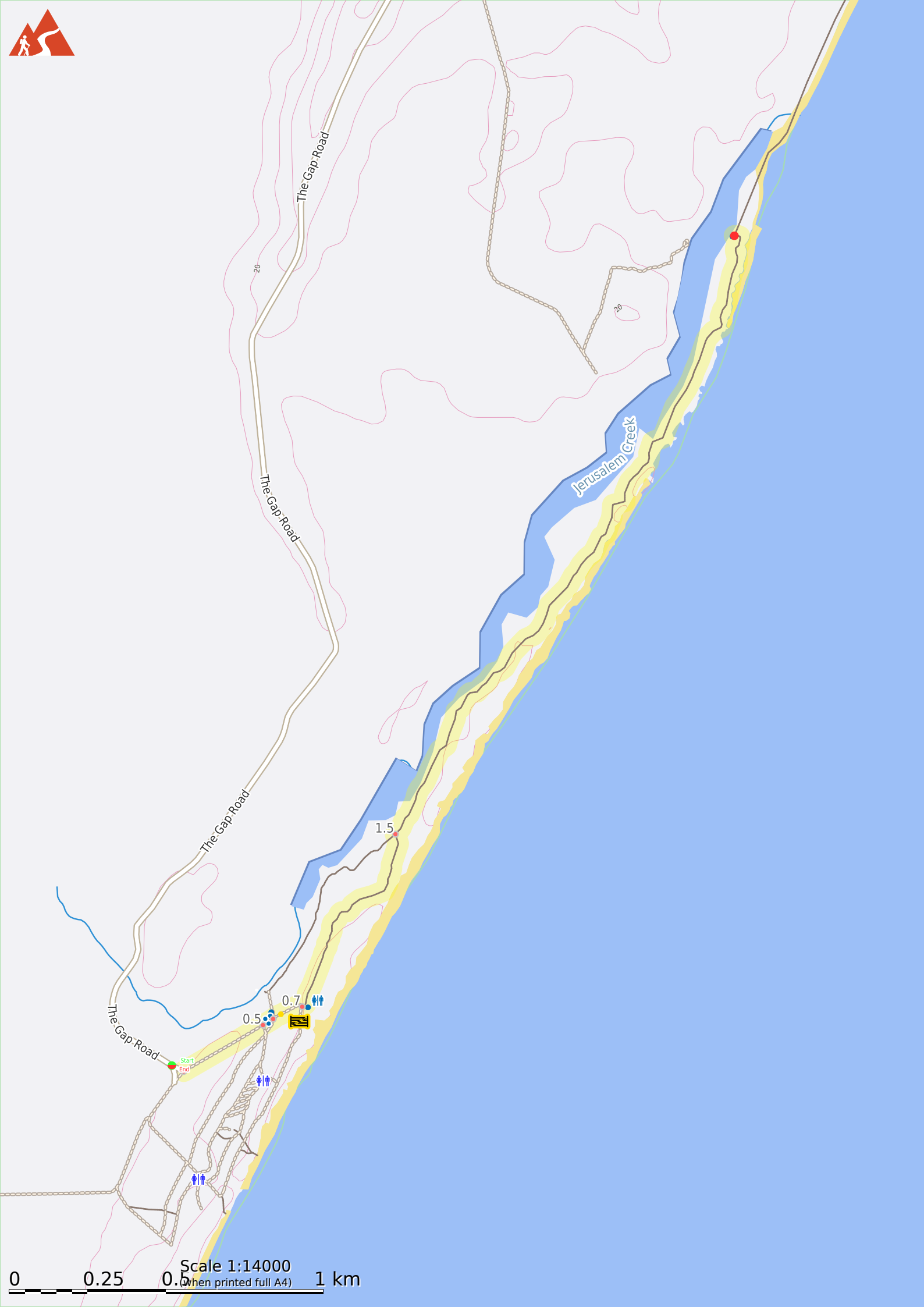
### Before you start ensure you;

- Tell someone you trust where you are going and what to do if you are late returning
- Have the equipment, supplies, skills & knowledge to undertake this journey safely
- Consider weather forecasts, park/track closures, fire dangers and foreseeable risks
- Can respond to emergencies & call for help at any point
- Are healthy and fit enough for this journey

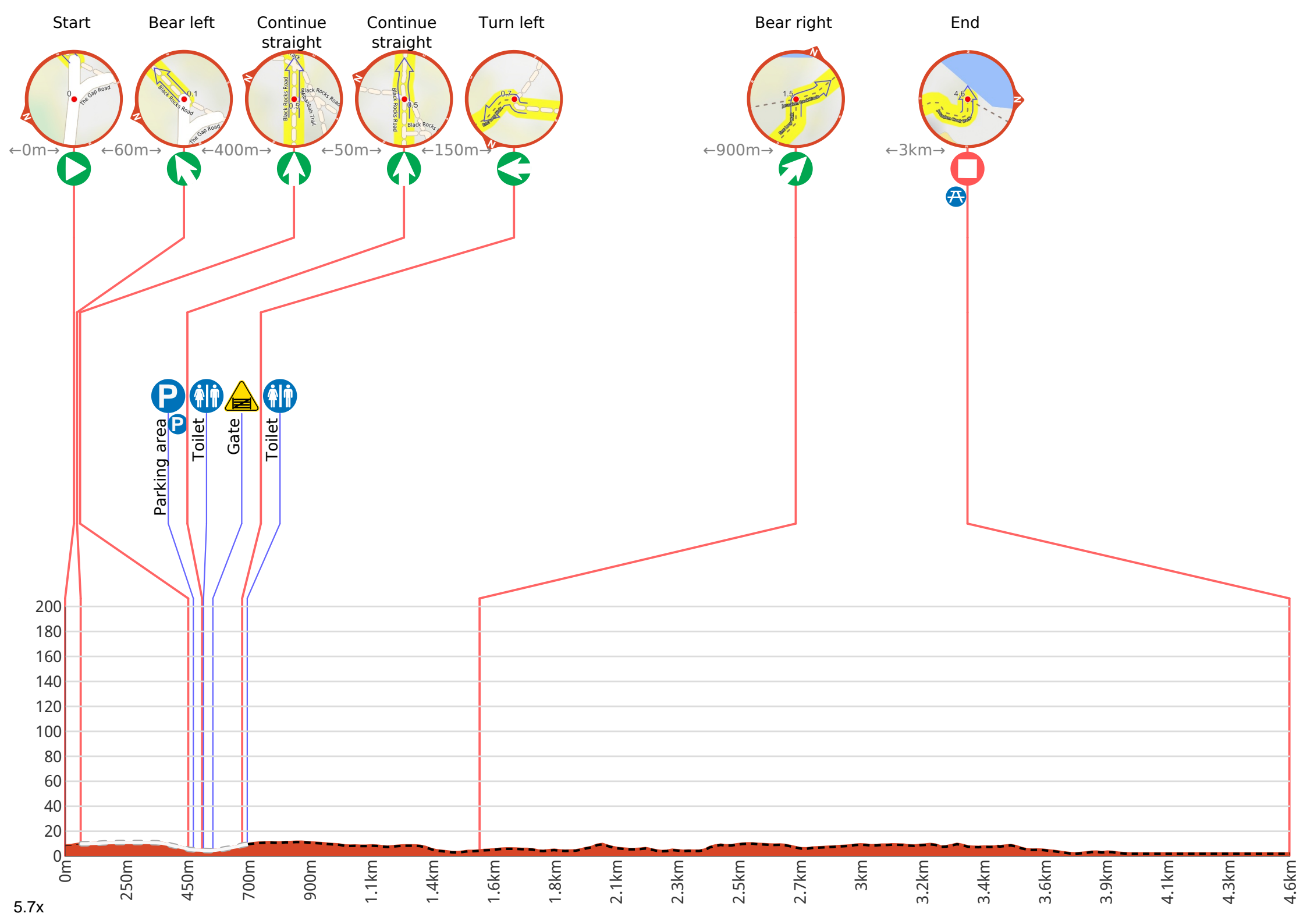
If not, postpone or change plans and stay safe. Ask people for help.

Share  
Bushwalk.com  
[/j/16ICKD](https://bushwalk.com/j/16ICKD)



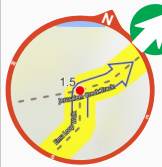


0 0.25 0.5 1 km  
Scale 1:14000  
(when printed full A4)





**Start** (from, Esk) by heading south-east along The Gap Road.



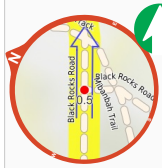
After another 850m, (at the 3-way intersection, with Emu Loop Walk & Jerusalem Creek Track) **bear right**, to follow the Jerusalem Creek Track.



After another 60m, (at the 3-way intersection, with & Black Rocks Road) **bear left**, to follow Black Rocks Road.



After another 3km you will be at the turn-around point (to return to the start) in, Esk.  
There is a picnic table here.



After another 400m, (at the 3-way intersection) **continue straight**, to stay on Black Rocks Road.



After another 20m, pass a parking area (15m on the left). There are also two more parking areas nearby.



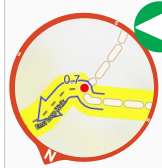
Then (at the 4-way intersection) **continue straight**, to stay on Black Rocks Road.



Then almost immediately, pass a toilet (30m on the left).



After another 30m, head around the gate.



After another 100m, (at the 3-way intersection, with Black Rocks Road & Emu Loop Walk) **turn left**, to follow Emu Loop Walk.



After another 20m, pass a toilet (15m on your right).