



Sisters Beach to Boat Harbour Beach

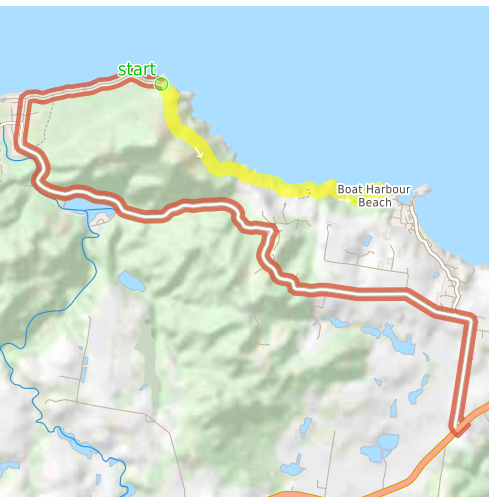
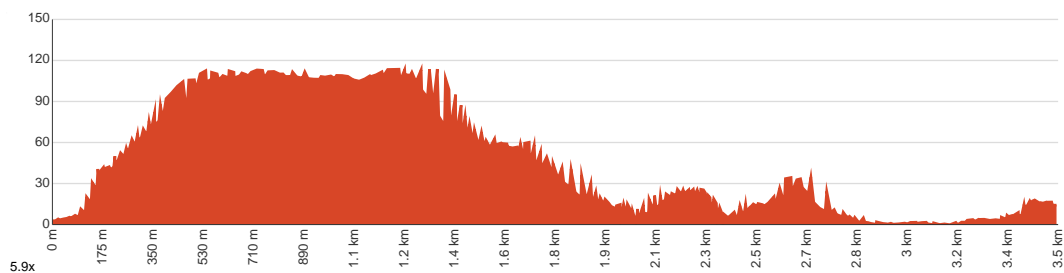
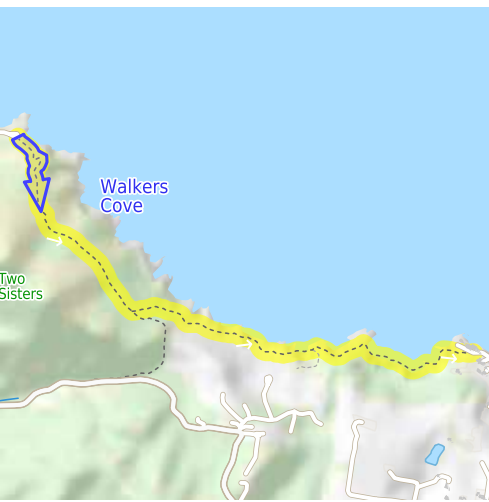
2 h to 3 h

7.1 km
Return

↑ 429 m
↓ 429 m

4
Hard track

Starting from the car park at the end of the unsealed side road off Honeysuckle Avenue, Sisters Beach, this walk takes you to Boat Harbour Beach. Enjoy a walk along the Postman's Track, named after the route once used for horseback mail deliveries, with a variety of vegetation and coastal scenery along the way. You'll climb into the forested hills of the Two Sisters, pass along the cliffs above Walkers Cove and follow the rocky shoreline to Boat Harbour Beach, a popular day-use area with excellent facilities. The route involves some steep hills, rough steps and narrow gaps between boulders. Sturdy footwear is essential and a walking stick is helpful, particularly for crossing the jagged rocks towards the end. This walk is best done at low tide, and alternate routes are used during high tides. Let us begin by acknowledging the Traditional Custodians of the land on which we travel today, and pay our respects to their Elders past and present.



Class 4 of 6 Rough track, where fallen trees and other obstacles are likely	
Quality of track	Rough track, where fallen trees and other obstacles are likely (4/6)
Gradient	Short steep hills (3/6)
Signage	Directional signs along the way (3/6)
Infrastructure	Generally useful facilities (such as fenced cliffs and seats) (2/6)
Experience Required	Some bushwalking experience recommended (3/6)
Weather	Storms may impact on navigation and safety (3/6)

Getting to the start: From Bass Highway, A2, Boat Harbour.

- Turn on to Port Road, C232 then drive for 1.4 km
- Keep left onto Sisters Beach Road, C233 and drive for another 6.9 km
- Turn right and drive for another 1.6 km
- Keep right and drive for another 50 m

Before you start any journey ensure you;

- Tell someone you trust where you are going and what to do if you are late returning
- Have adequate equipment, supplies, skills & knowledge to undertake this journey safely
- Consider weather forecasts, park/track closures & fire dangers
- Can respond to emergencies & call for help at any point
- Are healthy and fit enough for this journey

If not, change plans and stay safe. It is okay to delay and ask people for help.

Share
[Bushwalk.com](https://bushwalk.com/j/A67H51)
[/j/A67H51](https://bushwalk.com/j/A67H51)





start

Walkers Cove

Two Sisters

1.3

2.5

3.5

Sisters Beach Road

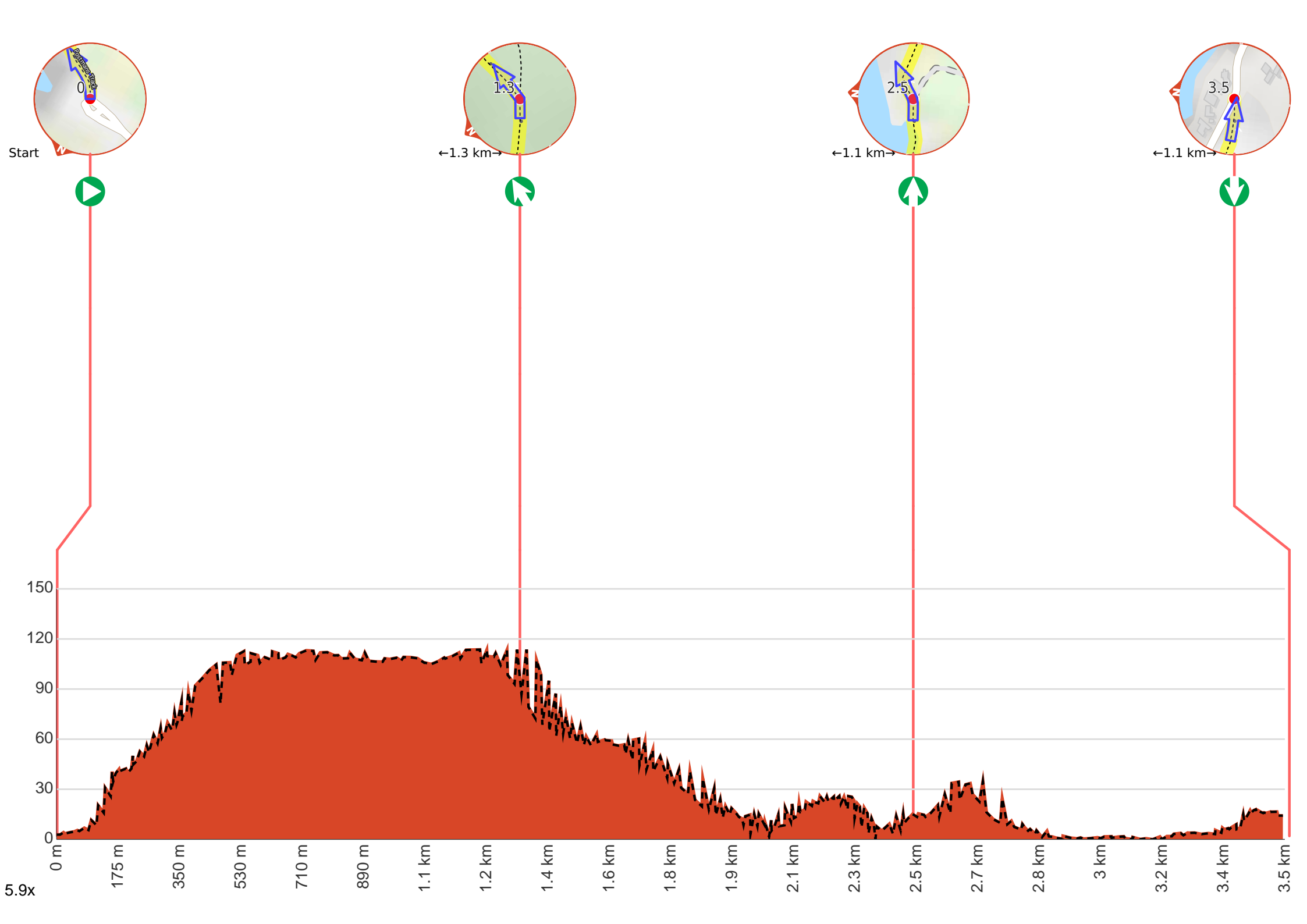
Banksia Park Road

Strawberry Lane

Boat Harbour Beach

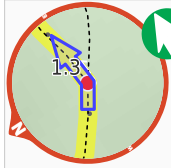
Port Road



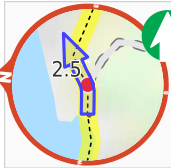




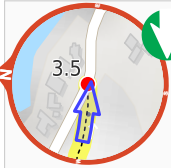
Start heading along *Postmans Track*.



After another 1.3 km (at the intersection of Boat Harbour Beach to Postmans Track Coastal Route & Postmans Track) **veer left**, to head along Boat Harbour Beach to Postmans Track Coastal Route.



After another 1.1 km **continue straight**, to head along Boat Harbour Beach to Postmans Track Coastal Route.



(at the intersection of Port Road & Boat Harbour Beach to Postmans Track Coastal Route) Continue another 1.1 km to find the end. Then turn around here and retrace the main route for 3.5 km to get back to the start.