



Snowgum Walking Track

(Wiradjuri Country)

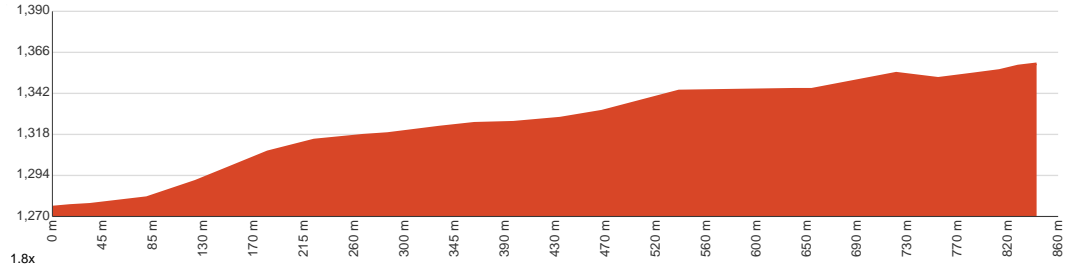
 40 min to 1 h


1.7 km
Return


↑ 90 m
↓ 90 m

 3
Moderate track

Starting from Federal Falls campground this return walk takes you to the summit of Mount Canobolas through snowgum forest of Mount Canobolas State Conservation Area. Let us begin by acknowledging the Wiradjuri people, Traditional Custodians of the land on which we travel today, and pay our respects to their Elders past and present.



| | |
|--|--|
| Class 3 of 6 Formed track, with some branches and other obstacles | |
| Quality of track | Formed track, with some branches and other obstacles (3/6) |
| Gradient | Short steep hills (3/6) |
| Signage | Clearly signposted (2/6) |
| Infrastructure | Limited facilities, not all cliffs are fenced (3/6) |
| Experience Required | No experience required (2/6) |
| Weather | Storms may impact on navigation and safety (3/6) |

Getting to the start: From Cargo Road

- Turn on to Old Canobolas Road then drive for 5 km
- Turn right onto Mount Canobolas Road and drive for another 750 m
- Turn right onto Towac Way and drive for another 960 m

Before you start any journey ensure you;

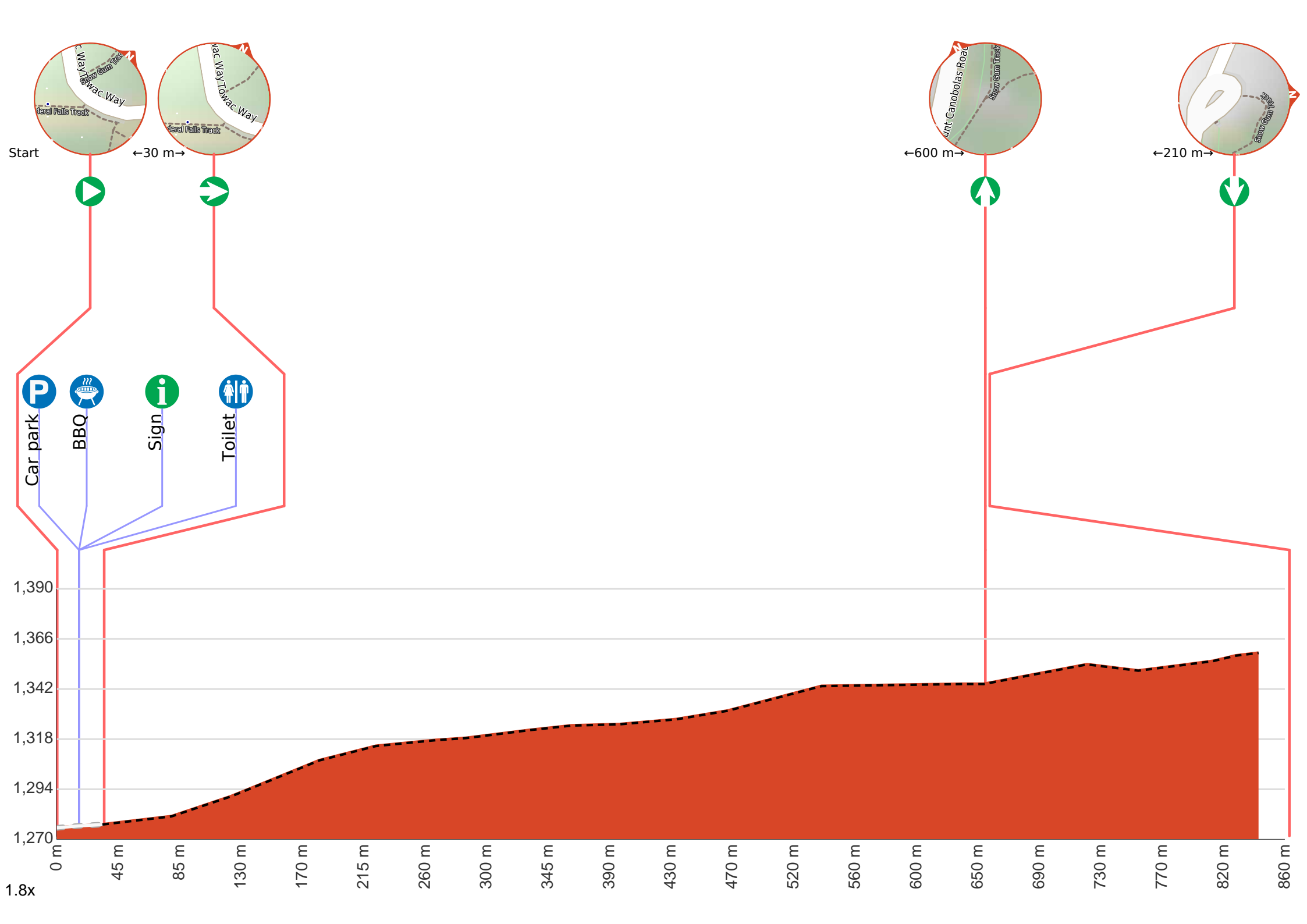
- Tell someone you trust where you are going and what to do if you are late returning
- Have adequate equipment, supplies, skills & knowledge to undertake this journey safely
- Consider weather forecasts, park/track closures & fire dangers
- Can respond to emergencies & call for help at any point
- Are healthy and fit enough for this journey

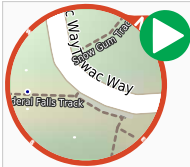
If not, change plans and stay safe. It is okay to delay and ask people for help.

Share
[Bushwalk.com](https://bushwalk.com/j/4EM2NH)
[/j/4EM2NH](https://bushwalk.com/j/4EM2NH)









Start.



After 15 m pass the car park (on your left).



Then pass the BBQ (55 m on your left).



Then pass the sign (60 m on your left).



Then pass the toilet (80 m on your left).



After another 15 m **turn right.**



After another 600 m **continue straight.**



Continue another 210 m to find the end. Then turn around here and retrace the main route for 840 m to get back to the start.



About 45 m past the end is "Mount Canobolas".



About 50 m past the end is a toilet.