



Boonoo Boonoo Falls Walking Track

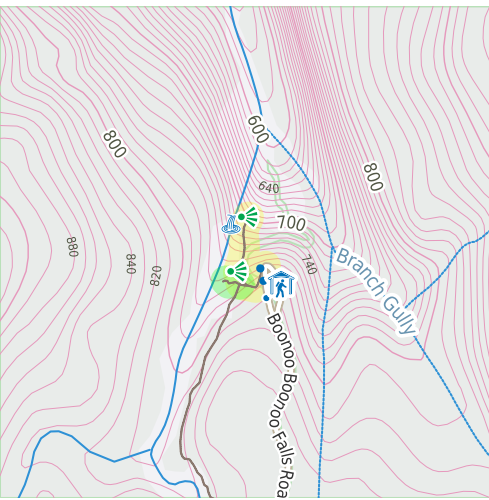
Ngarabal and Bundjalung country

 30 mins to 45 mins

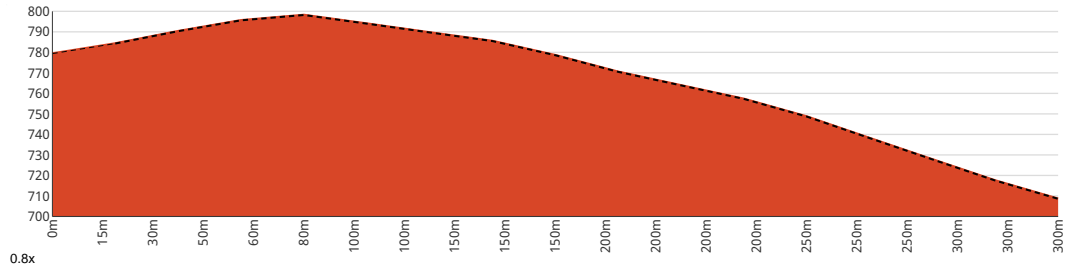
 700m
return

 ↑ 19m
↓ 19m

 2
Easy track



This short return walk in Boonoo Boonoo National Park takes you from Boonoo Boonoo Falls Road to the lookout with great views of the falls. Take a side trip to Rock pools and have a picnic at the picnic area after the walk.



Class: 2/6, Easy track	
Quality of track	Clear and well formed track or trail (2/6)
Gradient	Gentle hills with occasional steps (2/6)
Signage	Clearly signposted (2/6)
Infrastructure	Generally useful facilities (such as fenced cliffs and seats) (2/6)
Experience Required	No experience required (2/6)
Weather	Weather generally has little impact on safety (2/6)

Getting there : From Mount Lindesay Road, Boonoo Boonoo, head east along Boonoo Boonoo Falls Road;

- After 13.8km, come to the trackhead on Boonoo Boonoo Falls Road Boorook.

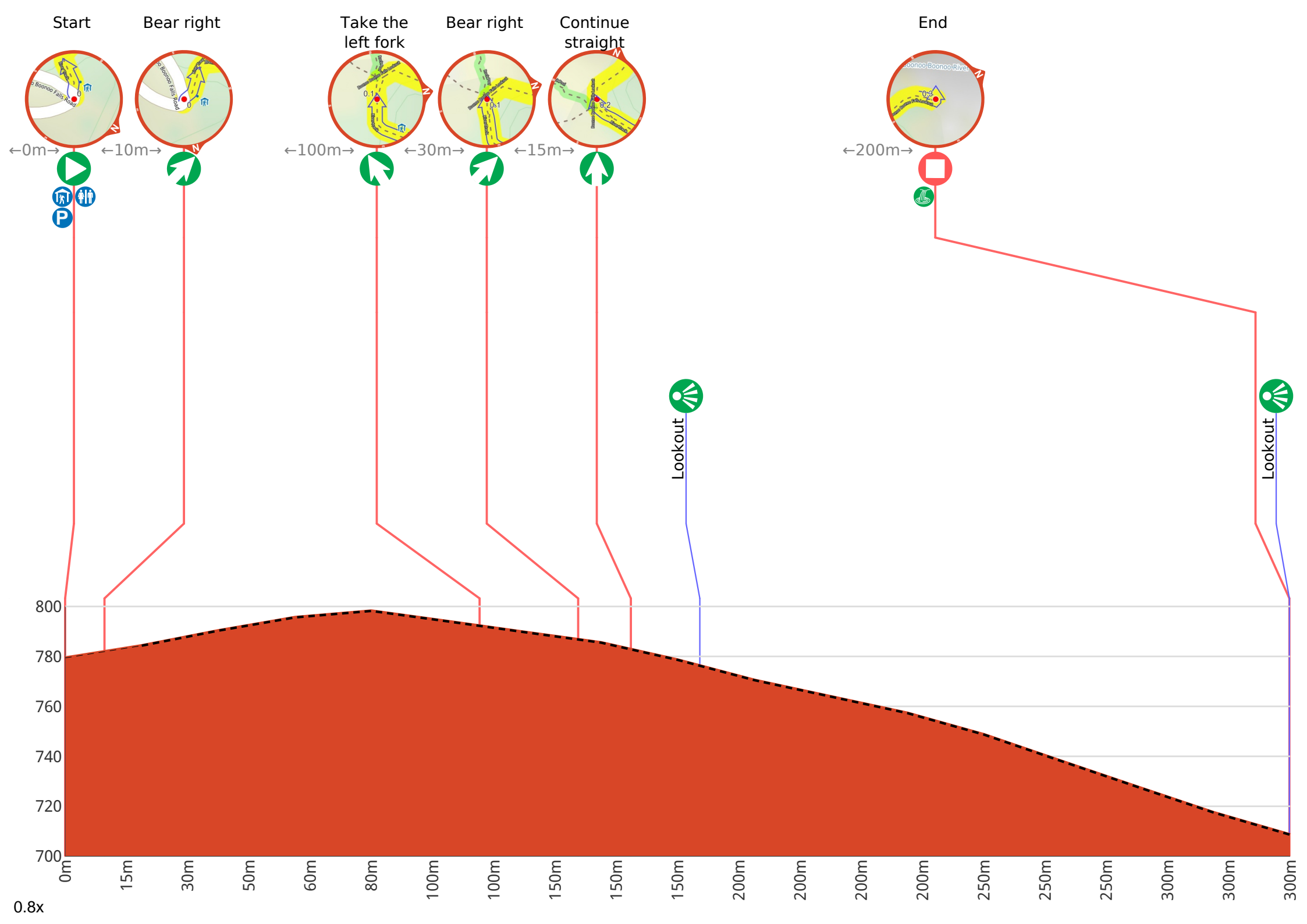
Before you start ensure you;

- Tell someone you trust where you are going and what to do if you are late returning
- Have the equipment, supplies, skills & knowledge to undertake this journey safely
- Consider weather forecasts, park/track closures, fire dangers and foreseeable risks
- Can respond to emergencies & call for help at any point
- Are healthy and fit enough for this journey

If not, postpone or change plans and stay safe. Ask people for help.

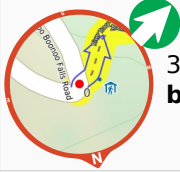
Share
[Bushwalk.com](http://bushwalk.com/j/1NMFZY)
j/1NMFZY



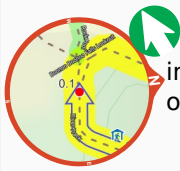




Start (from, Boorook) by heading south-west along Boonoo Boonoo Falls Road. You will also find a shelter, toilet and a parking area here.



Then almost immediately (at the 3-way intersection, with & River Track) **bear right**, to follow the River Track.



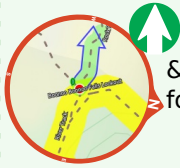
After another 50m, (at the 3-way intersection) **take the left fork**, to stay on the River Track.

Start of optional sidetrip

Side trip to Rock pools.



To start this sidetrip **continue straight** (from at the intersection of Boonoo Boonoo Falls Lookout & River Track, Boorook) by heading west along the River Track.



Then (at the 3-way intersection, with & Rock Pool) **continue straight**, to follow Rock Pool.

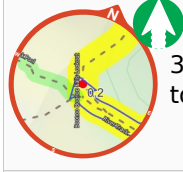


After another 40m this **sidetrip ends** at Rock Pools, Boorook. There is a lookout here.

When you have finished this side trip, head back to the main route and turn left to continue.




After another 30m, (at the 3-way intersection, with River Track & Boonoo Boonoo Falls Lookout) **bear right**, to follow Boonoo Boonoo Falls Lookout.



Then almost immediately (at the 3-way intersection) **continue straight**, to stay on Boonoo Boonoo Falls Lookout.



After another 20m pass a lookout (on the left).



After another 40m you will be at the turn-around point (to return to the start) at Boonoo Boonoo Falls Lookout, Boorook. There is a waterfall here.



Then almost immediately you will find the *Boonoo Boonoo Falls Lookout* .